

City of Baltimore
Department of Public Works

Modified Consent Decree
Calendar Quarterly Report

Calendar Quarterly Report No. 31
For Calendar Quarter Ending June 30, 2025

Sanitary Sewer Overflow Consent Decree
Civil Action No. JFM-02-1524



Table of Contents

1.0	Introduction	3
2.0	Sanitary Sewer Overflows (SSOs)	4
2.1	SSO Structures.....	4
2.2	Building Backups	6
3.0	Phase I Project Updates.....	22
4.0	Phase II Project Updates.....	24
5.0	Flow Monitoring and Information Management	25
6.0	Pumping Station Inspection and Repair	28
7.0	Illegal Connections to the Collection System	30
8.0	Sanitary Discharges of Unknown Origin (SDUO)	31
9.0	MCD Compliance Issues.....	32
10.0	Annual Costs for Appendix B Projects	33
11.0	Statement of Certification	37
	Attachment 1 - Collection System SSO Events During the Calendar Quarter.....	38
	Attachment 2 - SSO Structure Overflows During the Calendar Quarter	42
	Attachment 3 - Reported Building Backups During the Calendar Quarter.....	44
	Attachment 4 - Map of Reported Building Backups During the Calendar Quarter.....	68
	Attachment 5 - SDUO	70

1.0 Introduction

The Calendar Quarterly Report is submitted pursuant to the requirements of the Modified Consent Decree (MCD) entered on October 6, 2017, by the United States Environmental Protection Agency (EPA), Department of Justice (DOJ), Maryland Department of Environment (MDE) and the City of Baltimore. The Quarterly Report is prepared in conformance with Paragraph 21 of the Modified Consent Decree. The Report details the City's efforts for the reporting period April 1, 2025 to June 30, 2025.

2.0 Sanitary Sewer Overflows (SSOs)

Attachment 1 lists SSO events that occurred during this calendar quarter. Attachment 2 lists SSO events that occurred at SSO Structures during this calendar quarter.

2.1 SSO Structures

To date, the City of Baltimore Department of Public Works (DPW) has eliminated 60 out of 62 SSO structures identified at the time of the 2002 Consent Decree (CD). Since 2002, DPW has discovered 15 additional SSO structures and eliminated 13 of the structures. The table below summarizes the elimination status of all remaining active SSO structures.

SSO Structure No.	Manhole ID	Location	Sewershed	MCD Deadline		Projected Deadline		Potential Delay
				Construction Substantial Completion	SSO Elimination	Construction Substantial Completion	SSO Elimination	
67	S31MM_013MH	1911 Falls Road,5 approx. 1,100' northwest of US 1 bridge intersection	Jones Falls	January 1, 2021	July 1, 2022	June 10, 2028	July 31, 2030	Dependent on Outfall Interceptor cleaning and rehabilitation of Stony Run Pump Station. On August 7, 2024, DPW submitted to EPA and MDE a time extension request. The requested deadline to eliminate the SSO structure is July 31, 2030. On January 28, 2025, DPW submitted to EPA and MDE notice of potential delay for closure of this structure due to potential equipment procurement delays associated with the Stony Run Pump Station and future capital improvements in collaboration with Baltimore County.
72	S37GG_007MH	Rear of 428 East Preston Street	Jones Falls	January 1, 2021	July 1, 2022	June 10, 2028	July 31, 2030	See note for SSO 67
152	S33II_004MH	N. Charles Street & W. Lanvale Street	Jones Falls	January 1, 2021	July 1, 2022	June 10, 2028	July 31, 2030	See note for SSO 67
154	S33KK_033MH	N. Charles Steet & W. Lafayette Avenue	Jones Falls	January 1, 2021	July 1, 2022	June 10, 2028	July 31, 2030	See note for SSO 67
156	S08G__001MH	Charing Cross Road & Greenwich Avenue	Gwynns Falls	January 1, 2023	July 1, 2022	Jan 1, 2025	June 27, 2025	

2.2 Building Backups

The tables below summarize the building backups that occurred during the reporting period. Attachments specific to building backups include:

- Attachment 3. Reported Building Backups during the Calendar Quarter, pursuant to subparagraph 21.i.
- Attachment 4. Map of Reported Building Backups during the Calendar Quarter, pursuant to subparagraph 21.i.

The Expedited Reimbursement Pilot Program (ERP) began on April 6, 2018. ERP data for the reporting period is shown in the table below.

All ERP Applications

Description	Count	Percent of Total Applications
Total	59	
Final Determinations	59	100%
Denied	59	100%
Denied - Procedural Issues	59	100%
Denied - Non-Procedural issues	0	0%
Approved	0	0%
Approvals waiting documentation	0	0%

All ERP Applications Meeting Program Requirements

Description	Count	Percent out of Applications Meeting Procedural Requirements
Total	59	100%
Denied	59	100%
Approved	0	0%

Fiscal Year	Amount Paid to Date
FY2018*	\$4,500.00
FY2019**	\$10,275.00
FY2020	\$1,000.00
FY2021**	\$5,244.41
FY2022	\$0.00
FY2023	\$0.00
FY2024	\$14,842.12
FY2025	\$0.00
Total	\$35,861.53

*ERP started on April 6, 2018. As such, FY 2018 data accounts for the period starting April 6, 2018 through June 30, 2018.

** Determinations on reimbursement amounts are outstanding for approved applications due to outstanding information from the resident. For FY19, two approved applications are awaiting documentation. For FY21, two approved applications are awaiting documentation. Thus, the amount paid for applications occurring in FY19 and/or FY21 is subject to change.

Request No.	Date of Occurrence	Location of Incident	Amount Requested	Application Received Date	Request Determination	Amount Approved	Determination Rationale	Determination Date	Determination Time (in Days)	SOS Assistance Rendered?
FY 2018										
RP-2018-10001	4/14/2018	1638 Northwick Road, 21218	\$2,500.00	4/17/2018	Denied		Not caused by weather - House connection choke	4/20/2018	3	
RP-2018-10006	5/15/2018	1253 Walker Avenue, 21239	\$2,500.00	5/16/2018	Denied		Not caused by surcharging-Roots	5/30/2018	14	
RP-2018-10008	4/20/2018	2302 Mount Royal Terrace, 21217	\$2,500.00	5/22/2018	Denied		No notice to City within 24 hours	5/25/2018	3	
RP-2018-10009	4/14/2018	5203 Muth Avenue, 21207	\$2,500.00	6/4/2018	Denied		No notice to City within 24 hours	6/4/2018	0	
RP-2018-10010	5/23/2018	954 North Hill Road, 21218	\$1,615.00	6/6/2018	Denied		Not caused by surcharging	6/7/2018	1	
RP-2018-10011	5/28/2018	5127 Frederick Avenue, 21229	\$2,500.00	6/9/2018	Approved	\$2,000.00	Surcharging proven	8/21/2018	72	Yes
RP-2018-10012	4/26/2018	1525 Wadsworth Way, 21239	\$1,925.75	6/11/2018	Denied		Not caused by weather - House connection choke via roots	6/14/2018	3	
RP-2018-10013	4/7/2018	312 Lyndhurst Street, 21229	\$2,500.00	6/12/2018	Denied		Investigator determination of no surcharging	6/14/2018	2	
RP-2018-10014	1/10/2018	1165 W. Hamburg Street, 21230	\$500.00	6/13/2018	Denied		Incident prior to pilot start date (04/06/2018)	6/14/2018	1	
RP-2018-10015	5/27/2018	5511 Medwick Garth South, 21228	\$2,500.00	6/18/2018	Approved	\$2,500.00	Surcharging proven	6/19/2018	1	Yes
RP-2018-10016	5/27/2018	503 Hilton Avenue, 21228	\$1,671.00	6/19/2018	Denied		Baltimore County	6/19/2018	0	
RP-2018-10017	5/27/2018	5450 Frederick Avenue, 21229	\$2,500.00	6/22/2018	Denied		No notice to City within 24 hours	6/26/2018	4	
RP-2018-10018	4/8/2018	3805 Hayward Avenue, 21215	\$2,500.00	6/25/2018	Denied		No notice to City within 24 hours	6/26/2018	1	
RP-2018-10021	5/19/2018	5605 Key Avenue, 21215	\$2,900.00	6/26/2018	Denied		No notice to City within 24 hours	6/28/2018	2	
FY 2019										
RP-2018-10023	3/7/2018	2923 Fleetwood Avenue, 21214	\$840.00	7/1/2018	Denied		Incident prior to pilot start date (04/06/2018)	7/2/2018	1	
RP-2018-10024	5/27/2018	225 Medwick Garth East	\$2,454.75	7/3/2018	Approved	\$500.00	Surcharging proven - Insurance Company Also Paid	8/14/2018	41	Yes
RP-2018-10025	5/16/2018	3417 Chesley Avenue, 21234	\$2,500.00	7/6/2018	Denied		Investigator determination of no surcharging	7/16/2018	10	
RP-2018-10026	5/27/2018	5533 Medwick Garth South, 21228	\$2,414.92	7/6/2018	Approved	\$2,325.00	Surcharging proven - Invoices used to determine amount granted	9/6/2018	60	Yes
RP-2018-10027	6/9/2018	2202 Linden Avenue, 1st Floor, 21217	\$2,500.00	7/12/2018	Denied		Investigator determination of no surcharging	7/16/2018	4	
RP-2018-10028	6/3/2018	4502 Craddock Avenue, 21212	\$2,500.00	7/17/2018	Approved	\$500.00	Surcharging proven-Invoice and receipt used to determine amount granted	8/28/2018	41	Yes
RP-2018-10029	5/28/2018	2316 Allendale Road, 21216	\$1,000.00	7/17/2018	Denied		Investigator determination of no surcharging	7/18/2018	1	
RP-2018-10030	7/21/2018	805 Wicklow Road, 21229	\$332.54	7/23/2018	Denied		No notice to City within 24 hours	7/23/2018	0	
RP-2018-10031	5/28/2018	3400 Virginia Avenue, 21215	\$2,300.00	7/24/2018	Denied		Roots in House Connection	7/25/2018	1	
RP-2018-10032	7/21/2018	3817 Glengyle Avenue, 21215	\$2,500.00	7/24/2018	Approved	\$2,500.00	Surcharging proven-Invoice and receipt used to determine amount granted	9/18/2018	54	Yes
RP-2018-10033	7/23/2018	3817 Glengyle Avenue, 21215	\$2,500.00	7/24/2018	Approved	\$1,250.00	Surcharging proven-Invoice and receipt used to determine amount granted	9/18/2018	54	Yes
RP-2018-10056	5/27/2018	5535 Medwick Garth South, 21228	\$2,500.00	7/26/2018	Approved	\$1,000.00	Surcharging proven-Invoice and receipt used to determine amount granted	11/13/2018	107	Yes

Modified Consent Decree
Calendar Quarterly Report

Request No.	Date of Occurrence	Location of Incident	Amount Requested	Application Received Date	Request Determination	Amount Approved	Determination Rationale	Determination Date	Determination Time (in Days)	SOS Assistance Rendered?
RP-2018-10034	6/5/2018	1531 Penrose Avenue, 21223	\$2,500.00	7/26/2018	Denied		No notice to City within 24 hours	7/27/2018	1	
RP-2018-10035	7/23/2018	3724 Ferndale Avenue, 21207	\$2,500.00	7/30/2018	Denied		No notice to City within 24 hours	7/30/2018	0	
RP-2018-10036	5/27/2018	5517 Medwick Garth South, 21228	\$1,200.00	7/30/2018	Approved	\$1,200.00	Surcharging proven-Invoice and receipt used to determine amount granted	8/20/2018	20	Yes
RP-2018-10037	5/27/2018	5128 Edmondson Avenue, 21229	\$2,500.00	7/30/2018	Approved- Awaiting Documentation - Final Insurance Determination				TBD	
RP-2018-10038	6/5/2018	5128 Edmondson Avenue, 21229	\$350.00	7/30/2018	Denied		No notice to City within 24 hours	8/23/2018	23	
RP-2018-10043	3/20/2018	2819 Santa Fe Avenue, 21215	\$2,500.00	8/2/2018	Denied		Incident prior to pilot start date (04/06/2018)	8/7/2018	5	
RP-2018-10055	7/27/2018	2819 Santa Fe Avenue, 21215	\$2,500.00	8/2/2018	Denied		Investigator determination of no surcharging-Removal of Rags and Debris	8/28/2018	26	
RP-2018-10044	7/21/2018	4171 Crest Heights Road, 21215	\$1,537.50	8/3/2018	Denied		Investigator determination of no surcharging-Removal of Grease, Rocks, and Debris	8/7/2018	4	
RP-2018-10045	7/22/2018	4300 Elderon Avenue, 21215	\$160.95	8/7/2018	Denied		Investigator determination of no surcharging	8/8/2018	1	
RP-2018-10046	5/29/2018	103 West Northern Parkway, 21210	\$2,500.00	8/9/2018	Denied		Investigator determination of no surcharging-Removal of Grease, Rocks, and Debris	8/9/2018	0	
RP-2018-10047	5/24/2018	2767 The Alameda, 21227	\$2,500.00	8/13/2018	Denied		No notice to City within 24 hours	8/14/2018	1	
RP-2018-10048	7/27/2018	10 S. Monastery Avenue, 21229	\$1,000.00	8/15/2018	Denied		Investigator determination of no surcharging-Removal of Grease, Rocks, and Debris	8/21/2018	6	
RP-2018-10049	7/23/2018	3403 Bateman Avenue, 21216	\$1,500.00	8/15/2018	Denied		No notice to City within 24 hours	8/21/2018	6	
RP-2018-10050	5/27/2018	5130 Edmondson Avenue, 21229	\$2,500.00	8/17/2018	Approved after reconsideration		No notice to City within 24 hours - Reconsidered after review and based on data from RP-2018-10037	8/21/2018	4	Yes
RP-2018-10051	7/21/2018	5011 Westhills Road, 21229	\$2,272.24	8/17/2018	Denied		No notice to City within 24 hours	8/21/2018	4	
RP-2018-10052	07/22/2018; 07/25/2018; 07/27/2018	3405 Orlando Avenue, 21234	\$1,479.68	8/21/2018	Denied		Investigator determination of no surcharging-Removal of Grease, Rocks and Debris-House Connection broken on consumer side	8/22/2018	1	
RP-2018-10053	8/13/2018	5627 Govane Avenue, 21212	\$2,500.00	8/23/2018	Denied		No notice to City within 24 hours	8/27/2018	4	
RP-2018-10054	7/24/2018	25 York Court, 3, 21218	\$1,585.00	8/27/2018	Denied		Not caused by surcharging-Roots in House Connection	8/28/2018	1	
RP-2018-10057	5/31/2018	806 Glen Allen Drive, 21229	\$2,500.00	8/28/2018	Denied		Investigator determination of no surcharging	8/29/2018	1	
RP-2018-10058	5/27/2018	427 Drury Lane, 21229	\$2,500.00	8/28/2018	Approved	\$1,000.00	Surcharging proven - Insurance Company Also Paid	9/18/2018	20	Yes
RP-2018-10060	5/27/2018	3827 Callaway Avenue, 21215	\$2,500.00	9/11/2018	Denied		No notice to City within 24 hours and application not received within 90 days of discovery	9/12/2018	1	
RP-2018-10061	8/31/2018	1014 Rockhill Avenue, 21229	\$2,500.00	9/19/2018	Denied		No notice to City within 24 hours	9/19/2018	0	
RP-2018-10062	1/15/2018	3408 Holmes Avenue, 21217	\$2,500.00	9/21/2018	Denied		Incident prior to pilot start date (04/06/2018)	9/21/2018	0	
RP-2018-10063	8/10/2018	6306 Wallis Avenue, 21215	\$2,500.00	9/21/2018	Denied		No notice to City within 24 hours	9/25/2018	4	

Request No.	Date of Occurrence	Location of Incident	Amount Requested	Application Received Date	Request Determination	Amount Approved	Determination Rationale	Determination Date	Determination Time (in Days)	SOS Assistance Rendered?
RP-2018-10064	8/31/2018	925 Rockhill Avenue, 21229	\$2,500.00	9/24/2018	Denied		No notice to City within 24 hours	9/25/2018	1	
RP-2018-10065	5/27/2018	4206 Elderon Avenue, 21215	\$100.00	9/25/2018	Denied		Application not received within 90 days of date of incident discovery and investigator determined incident not due to surcharging	9/26/2018	1	
RP-2018-10066	9/24/2018	934 N. Eden Street, 21205	\$446.00	9/26/2018	Denied		Investigator determination of no surcharging-Removal of Grease, Rags and Debris	9/26/2018	0	
RP-2018-10067	7/25/2018	4305 Belvieu Avenue, 21215	\$2,500.00	9/27/2018	Denied		Investigator determination of no surcharging-Removal of Rags and Debris	9/27/2018	0	
RP-2018-10068	8/31/2018	3626 Hinline Road, 21229	\$2,400.00	10/2/2018	Denied		No notice to City within 24 hours	10/3/2018	1	
RP-2018-10069	5/20/2018	2211 Chelsea Terrace, 21216	\$2,500.00	10/9/2018	Denied		No notice to City within 24 hours and application not received within 90 days of discovery	10/12/2018	3	
RP-2018-10070	5/27/2018	2211 Chelsea Terrace, 21216	\$2,500.00	10/9/2018	Denied		No notice to City within 24 hours and application not received within 90 days of discovery	10/12/2018	3	
RP-2018-10071	6/10/2018	2211 Chelsea Terrace, 21216	\$1,500.00	10/9/2018	Denied		No notice to City within 24 hours and application not received within 90 days of discovery	10/12/2018	3	
RP-2018-10072	5/27/2018	3933 Colchester Road, 21229	\$2,500.00	10/11/2018	Denied		No notice to City within 24 hours and application not received within 90 days of discovery	10/12/2018	1	
RP-2018-10074	7/22/2018	4222 Fallstaff Road, 21215	\$7,356.00	10/16/2018	Denied		Investigator determination of no surcharging-Removal of Grease, Rags and Debris	10/17/2018	1	
RP-2018-10075	9/10/2018	1210 Haverhill Road, 21229	\$536.34	10/16/2018	Denied		Investigator determination of no surcharging-Removal of Debris from Sewer Mainline and House Connection	10/18/2018	2	
RP-2018-10076	7/22/2018	3823 Menlo Drive, 21215	\$2,782.00	10/17/2018	Approved- Awaiting Documentation - Final Insurance Determination				TBD	
RP-2018-10078	9/17/2018	2831 Gwynns Falls Pkwy, 21216	\$584.68	10/30/2018	Denied		Investigator determination of no surcharging-Removal of Grease, Rags and Debris	11/1/2018	1	
RP-2018-10079	9/18/2018	2831 Gwynns Falls Pkwy, 21216	\$584.68	10/30/2018	Denied		Investigator determination of no surcharging-Removal of Grease, Rags and Debris	11/1/2018	1	
RP-2018-10081	10/25/2018	2827 N. Howard Street, 21218	\$350.00	11/5/2018	Denied		Investigator determination of no surcharging-Removal of Rags and Debris	11/7/2018	2	
RP-2018-10082	8/29/2018	1024 Rockhill Avenue, 21229	\$28,000.00	10/12/2018	Denied		No notice to City within 24 hours	11/30/2018	48	
RP-2018-10083	11/20/2018	3305 Bancroft Road, 21215	\$700.00	11/29/2018	Denied		Not caused by surcharging-Roots in House Connection	11/30/2018	1	
RP-2018-10086	11/24/2018	1349 Glenwood Avenue, 21239	\$2,500.00	12/31/2018	Denied		Investigator determination of no surcharging-Removal of Rags and Roots	12/31/2018	0	
RP-2019-10087	11/25/2018	2813 N. Howard Street, 21218	\$1,522.84	1/29/2019	Denied		No notice to City within 24 hours	1/29/2019	0	
RP-2019-10088	1/23/2019	654 E. 35th Street, 21218	\$934.00	1/29/2019	Denied		Investigator determination of no surcharging-Removal of Rags and Debris	1/30/2019	1	
RP-2019-10090	2/22/2019	6216 Woodcrest Avenue, 21209	\$2,500.00	4/11/2019	Denied		Investigator determination of no surcharging-Removal of Rags and Debris	4/11/2019	0	
RP-2019-10091	2/24/2019	8 Bellemore Road, 21210	\$2,500.00	4/11/2019	Denied		Investigator determination of no surcharging-Removal of Roots, Dirt and Debris	4/16/2019	5	
RP-2019-10092	3/4/2019	706 Hunting Place, 21229	\$773.00	4/16/2019	Denied		Not caused by surcharging-Roots in House Connection	4/17/2019	1	
RP-2019-10093	2/22/2019	6218 Woodcrest Avenue, 21209	\$1,654.00	4/18/2019	Denied		Investigator determination of no surcharging-Removal of Rags and Debris	4/22/2019	4	

Request No.	Date of Occurrence	Location of Incident	Amount Requested	Application Received Date	Request Determination	Amount Approved	Determination Rationale	Determination Date	Determination Time (in Days)	SOS Assistance Rendered?
RP-2020-10119	2/2/2019	801 Glen Allen Drive, 21229	\$3,000.00	8/5/2020	Denied		Not caused by surcharging-Roots in House Connection-App sent to Law w/Liability Claim 190009797-101 & OLRA received claim on 03-27-2019	8/6/2020	1	
FY 2020										
RP-2019-10094	7/12/2019	4304 Elderon Avenue, 21215	\$108.43	9/10/2019	Approved after reconsideration		Investigator could not determine whether surcharging- no cleanout - Reconsideration determined surcharging based on OneRain data & hydraulic modeling	9/26/2019	16	Yes
RP-2019-10095	7/30/2019	3109 Northway Drive, 21234	\$2,345.41	8/14/2019	Denied		Not caused by surcharging-Roots in House Connection	9/13/2019	29	
RP-2019-10096	9/5/2019	3823 W. Rogers Avenue, 21215	\$196.69	10/22/2019	Denied		Investigator could not determine whether surcharging- no cleanout - OneRain data shows no rain events occurred within 72 hours	12/23/2019	61	
RP-2019-10097	10/23/2019	6004 Berkeley Avenue, 21209	\$1,000.00	10/29/2019	Denied		Investigator determination-Roots in House Connection	12/23/2019	54	
RP-2019-10098	7/4/2019	4 Bellemore Road, 21210	\$2,500.00	9/27/2019	Approved	\$1,000.00	Investigator determination of surcharging - Insurance Company Also Paid	12/27/2019	90	Yes
RP-2019-10099	12/2/2019	1716 Hartsdale Road, 21239	\$2,500.00	12/27/2019	Denied		Investigator determination-Roots in House Connection	12/31/2019	4	
RP-2019-10100	11/24/2019	5221 Tramore Road, 21214	\$12,128.88	12/16/2019	Denied		Investigator determination of no surcharging-Removal of Heavy Rags, Paper, and Debris	1/6/2020	20	
RP-2020-10101	12/8/2019	430 Kane Street, 21224	\$1,258.66	1/9/2020	Denied		No notice to City within 24 hours	1/23/2020	14	
RP-2020-10102	12/23/2019	430 Kane Street, 21224	\$1,258.66	1/9/2020	Denied		Investigator determination of no surcharging-Removal of Rags, Paper, and Debris	1/23/2020	14	
RP-2020-10103	12/24/2019	430 Kane Street, 21224	\$1,258.66	1/9/2020	Denied		Investigator determination of no surcharging-Removal of Rags, Paper, and Debris	1/23/2020	14	
RP-2020-10104	11/17/2019	1217 Havenwood Road, 21218	No amount entered	1/17/2020	Denied		No notice to City within 24 hours	1/23/2020	6	
RP-2020-10106	10/17/2019	6204 Cross Country Blvd., 21215	\$2,500.00	2/10/2020	Denied		Not caused by surcharging-Removal of Rags and Debris. Hydraulic Analysis Determined Not a Capacity- Related Issue	2/20/2020	10	
RP-2020-10107	2/24/2020	8 Middleton Court, 21212	\$1,060.50	3/5/2020	Denied		Investigator could not determine whether surcharging- no cleanout - OneRain data shows no rain events occurred within 72 hours	3/5/2020	0	
RP-2020-10108	2/25/2020	8 Middleton Court, 21212	\$1,060.50	3/5/2020	Denied		Investigator could not determine whether surcharging- no cleanout - Mainline running clear	3/5/2020	0	
RP-2020-10109	2/8/2020	4411 Old Frederick Road, 21229	\$3,000.00	3/19/2020	Denied		Not caused by surcharging-Removal of Rags and Debris. Hydraulic Analysis Determined Not a Capacity- Related Issue	3/30/2020	11	
RP-2020-10110	2/13/2020	710 N. Fulton Avenue, 21217	\$2,200.00	4/27/2020	Denied		Investigator determination-Roots in House Connection	4/29/2020	2	
RP-2020-10111	10/30/2020	4202 Elderon Avenue, 21215	\$5,525.36	5/1/2020	Denied		No notice to City within 24 hours and application not received within 90 days of discovery	5/11/2020	10	
RP-2020-10112	3/24/2020	4426 Hamilton Avenue, 21206	\$1,500.00	5/4/2020	Denied		No notice to City within 24 hours and Investigator determination of no surcharging-Removal of Heavy Grease and Debris	5/14/2020	10	
RP-2020-10113	4/13/2020	5627 Govane Avenue, 21212	\$2,500.00	5/1/2020	Denied		Not caused by surcharging-Removal of Rags and Debris. Hydraulic Analysis Determined Not a Capacity- Related Issue	5/19/2020	18	
RP-2020-10114	4/12/2020	5629 Govane Avenue, 21212	TBD	5/11/2020	Denied - Awaiting Requested Amt on Application		Not caused by surcharging-Removal of Rags and Debris. Hydraulic Analysis Determined Not a Capacity- Related Issue		TBD	
RP-2020-10115	4/16/2020	909 E. Patapsco Avenue, 21225	\$234.80	6/12/2020	Denied		Investigator determination-House Connection Choke	6/15/2020	3	

Modified Consent Decree
Calendar Quarterly Report

Request No.	Date of Occurrence	Location of Incident	Amount Requested	Application Received Date	Request Determination	Amount Approved	Determination Rationale	Determination Date	Determination Time (in Days)	SOS Assistance Rendered?
RP-2020-10116	4/13/2020	5633 Govane Avenue, 21212	\$2,431.20	6/29/2020	Denied		Not caused by surcharging-Removal of Rags and Debris. Hydraulic Analysis Determined Not a Capacity- Related Issue	7/2/2020	3	
FY 2021										
RP-2020-10117	3/3/2020	4941 Westhills Road, 21229	\$1,800.00	7/16/2020	Denied		Investigator determination-Heavy Roots in House Connection	7/20/2020	4	
RP-2020-10118	7/22/2020	2900 N. Rogers Avenue, 21207	\$5,000.00	7/24/2020	Denied		Investigator determination-House Connection Choke	7/27/2020	3	
RP-2020-10120	7/24/2020	213 N. Lakewood Avenue, 21224	\$134.41	8/6/2020	Approved after reconsideration	\$134.41	Reconsideration determined surcharging based on hydraulic modeling	8/12/2020	6	Yes
RP-2020-10121	7/23/2020	4317 Glenmore Avenue, 21206	\$5,000.00	8/19/2020	Denied		No notice to City about backup incident	9/15/2020	26	
RP-2020-10122	6/20/2020	5604 1/2 Purlington Way, 21212	\$1,000.00	9/10/2020	Denied		Investigator determination-House Connection Choke	9/25/2020	15	
RP-2020-10123	8/1/2020	700 N. Edgewood Street, 21229	\$2,500.00	9/13/2020	Denied		Not caused by surcharging-Removal of Rags and Debris. Hydraulic Analysis Determined Not a Capacity- Related Issue	9/29/2020	16	
RP-2020-10124	5/5/2020	423 Gwynn Avenue, 21229	\$5,000.00	8/12/2020	Denied		Investigator determination-House Connection/Lateral Issue	10/1/2020	49	
RP-2020-10125	1/25/2020	1031 Saint Dunstans Road, 21212	\$5,000.00	9/8/2020	Denied		Not caused by surcharging- Hydraulic Analysis Determined Not a Capacity- Related Issue	10/6/2020	28	
RP-2020-10126	7/22/2020	1534 Pentwood Road, 21239	\$1,000.00	9/16/2020	Approved	\$1,000.00	Surcharging proven - Insurance Company Also Paid	10/2/2020	16	Yes
RP-2020-10127	9/3/2020	806 N. Broadway, 21205	\$2,960.00	9/29/2020	Denied		Investigator determination of no surcharging-Removal of Rags and Debris	10/7/2020	8	
RP-2020-10128	9/4/2020	1638 Northwick Road, 21218	\$500.00	9/14/2020	Denied		Not caused by surcharging- Hydraulic Analysis Determined Not a Capacity- Related Issue	10/9/2020	25	
RP-2020-10129	8/29/2020	421 Southway, 21218	\$709.10	10/7/2020	Denied		Not caused by surcharging- Hydraulic Analysis Determined Not a Capacity- Related Issue	10/16/2020	9	
RP-2020-10130	9/2/2020	1130 Kevin Road, 21229	\$1,852.00	10/13/2020	Denied		Investigator determination-House Connection/Lateral Issue	10/16/2020	3	
RP-2020-10131	8/4/2020	1610 Dundalk Avenue, 21222	\$150.00	10/23/2020	Approved	\$150.00	Determined that surcharging occurred based on hydraulic modeling	11/4/2020	11	Yes
RP-2020-10132	10/13/2020	5005 Saint Albans Way, 21212	\$3,225.00	11/5/2020	Denied		Not caused by surcharging- Hydraulic Analysis Determined Not a Capacity- Related Issue	11/12/2020	7	
RP-2020-10133	10/22/2020	2317 E. Fairmount Avenue, 21224	\$287.00	11/10/2020	Denied		Investigator determination-House Connection/Lateral Issue	11/13/2020	3	
RP-2020-10134	10/30/2020	326 S. Chester Avenue, 21231	\$3,081.64	11/24/2020	Denied		Investigator determination-House Connection/Lateral Issue	11/25/2020	1	
RP-2020-10135	11/12/2020	1162 E. Northern Pkwy, 21239	\$2,500.00	12/22/2020	Approved	\$2,500.00	Bureau W/WW determined that surcharging occurred based on-site visit	12/29/2020	7	Yes
RP-2021-10136	11/6/2020	422 E. Federal Street, 21202	\$3,581.25	12/9/2020	Denied		OneRain data shows no rain events occurred within 72 hours	1/4/2021	25	
RP-2021-10137	11/7/2020	113-B Saint Dunstans Rd, 21212	\$1,658.15	1/5/2021	Denied		OneRain data shows no rain events occurred within 72 hours	1/6/2021	1	
RP-2021-10139	7/22/2020	1536 Pentwood Road, 21239	\$5,000.00	1/14/2021	Denied		This application was past the 90 days required submission time. It was submitted to the City 176 days after the backup date.	1/15/2021	1	
RP-2021-10165	12/5/2020	2926 Erdman Ave, 21213	\$5,800.00	2/15/2021	Denied		Ownership cannot be verified. Sent an email to the applicant for providing additional information. Owner submitted the documents on 09.22.2021. Not a capacity related event. Investigators removed grease and rags	3/3/2021	18	

Request No.	Date of Occurrence	Location of Incident	Amount Requested	Application Received Date	Request Determination	Amount Approved	Determination Rationale	Determination Date	Determination Time (in Days)	SOS Assistance Rendered?
RP-2021-10167	11/17/2020	620 North Pulaski Street, 21217	\$1,100.00	2/17/2021	Denied		This application was past the 90 days required submission time. It was submitted to the City 92 days after the backup date. All research was done on this address. There was no rain within 72 hours of the backup.	3/3/2021	16	
RP-2021-10168	2/15/2021	500 N Edgewood Street, 21229	\$2,500.00	2/23/2021	Denied		CW states that the backup was due to Rags and Debris	3/12/2021	19	
RP-2021-10159	2/5/2021	3608 Frankford Ave, 21214	\$6,502.34	3/10/2021	Denied		Investigator determination of no surcharging-Removal of Rags and heavy Debris	9/1/2021	171	
RP-2021-10143	2/21/2021	3015 Fait Ave, 21224	\$512.63	3/22/2021	Denied		Investigator determination of no surcharging-Removal of Rags and Debris	3/31/2021	9	
RP-2021-10149	2/10/2021	2214 Cloville Ave, 21214	\$500.00	4/1/2021	Denied		Investigator determination of no surcharging-Removal of Rags and Debris	5/6/2021	35	
RP-2021-10150	2/7/2021	2212 Cloville Avenue, 21214	\$3,053.40	3/23/2021	Denied		Investigator determination of no surcharging-Removal of Rags and Debris	5/6/2021	43	
RP-2021-10151	3/20/2021	3005_Grantley Ave_21215	\$2,500.00	4/5/2021	Denied		Investigator determination of no surcharging-Removal of Rags and Debris	9/21/2021	166	
RP-2021-10161	5/4/2021	2318 N. Longwood St._21216	\$5,000.00	5/19/2021	Denied		Investigator determination of no surcharging-Removal of Rags and Debris from the lateral. Also, it was not a wet weather event	9/17/2021	118	
NA	6/12/2021	54 Krouse Ct, Aberdeen, MD_21001	\$3,500.00	6/16/2021	Denied		Not a City resident and not served by City sewer system	9/17/2021	91	
RP-2021-10162	2/28/2021	3907 Greenway_Baltimore_MD_21218	\$650.00	5/22/2021	Denied		Investigator determination of no surcharging-Removal of Rags and Debris from the lateral.	9/17/2021	115	
	6/11/2021	3103 Shelburne Rd	\$6,500.00	7/1/2021	Waiting for attachments from the resident		The area is in surcharge zone. There was 2.5 inch of rain and the system is under capacity for that amount of rain.		TBD	
RP-2021-10174	6/10/2021	1803 Ingram Rd	\$5,000.00	6/11/2021	Denied		311 was not called and there was no site investigation. The area is not in the Sewer deficit area	10/5/2021	114	
	6/10/2021	1735 E.35th St	\$5,000.00	6/15/2021	Waiting for the information from the resident		The area is in the Sewer deficit area.		TBD	
RP-2021-10175	8/12/2020	2639 Wegworth Ln	\$6,500.00	6/3/2021	Denied		Application received after 90 days	10/5/2021	122	
		2603 E. Northern Parkway	\$4,900.00	6/2/2021	Incomplete application		Sent an email to the resident		TBD	
RP-2021-10176	3/3/2021	502 S Potomac St	\$6,000.00	5/28/2021	Denied		Investigators found mainline clear. SHC was broken and was replaced. Also, the sewer system has capacity during the wet weather	10/5/2021	127	
RP-2021-10169	4/25/2021	107 W. Madison St	\$767.24	5/20/2021	Denied		Investigator determination of no surcharging-Broken Sewer house connection	9/30/2021	130	
RP-2021-10177	5/5/2021	2405 W. Coldspring Ln	\$709.00	5/23/2021	Denied		311 was not called and there was no site investigation. The area is not in the Sewer deficit area	10/6/2021	133	
RP-2021-10178	3/27/2021	847 WASHINGTON BLVD	\$5,200.00	5/17/2021	Denied		311 was not called and there was no site investigation. The area is not in the Sewer deficit area	10/6/2021	139	
	3/24/2021	4903 Westhills Rd_MD_21229	\$5,000.00	6/9/2021	Waiting for additional documents from the resident				TBD	
RP-2021-10157	2/5/2021	2208 Poplar Grove St	\$2,500.00	3/19/2021	Denied		Investigator determination of no surcharging-Removal of rags and debris	9/8/2021	173	
FY 2022										

Request No.	Date of Occurrence	Location of Incident	Amount Requested	Application Received Date	Request Determination	Amount Approved	Determination Rationale	Determination Date	Determination Time (in Days)	SOS Assistance Rendered?
RP-2021-10154	11/18/2020	5467 Cedonia Ave	\$5,000.00	7/23/2021	Denied		Application not received within 90 days of date of incident discovery. No back up receipts for cleaning and sanitation	7/28/2021	5	
RP-2021-10155	5/23/2021	1522 Ralworth Rd	\$1,250.00	7/6/2021	Denied		Not wet weather event. Maintenance removed rags and debris.	9/21/2021	77	
RP-2021-10170	5/28/2021	501 Hawthorne Rd_20210	\$2,500.00	7/15/2021	Denied		Investigator determination of no surcharging-Removal or rags and debris	9/30/2021	77	
RP-2021-10164	10/25/2020	1111 Nanticoke St_21230	\$2,200.00	9/5/2021	Denied		Application not received within 90 days of date of incident discovery	9/21/2021	16	
RP-2021-10188	8/17/2021	1318 Northview Rd_21218	\$4,315.00	9/2/2021	Denied		Claimant is not an owner. SDAT information is different. Sent an email. Resident provided the mortgage contract docs. Application denied as the event was caused due to debris, rags, and paper in mainline. The mainline has enough capacity otherwise.	9/21/2021	19	
RP-2021-10171	4/2/2021	812 S Fagley St_21214	\$5,000.00	9/1/2021	Denied		Investigator determination of no surcharging-Removal of mud and grease.	10/4/2021	33	
RP-2021-10173	5/12/2021	3802 Saint Paul St_21218	\$15,480.61	9/2/2021	Denied		Application received after 90 days.	10/4/2021	32	
RP-2021-10179	8/3/2021	1638 Sherwood Ave_21239	\$5,000.00	8/23/2021	Denied		Investigator determination of no surcharging- Investigators determined choke is inside the home.	10/6/2021	44	
RP-2021-10180	5/18/2021	2202 Linden Avenue_21217	\$5,000.00	8/15/2021	Denied		Not a wet weather event. Investigators removed rags and debris from the mainline.	10/7/2021	53	
NA	NA	2105 Echodale Ave_21214	\$8,000.00	8/10/2021	Incomplete application		Date of discovery is missing on the application.	10/4/2021	55	
RP-2021-10172	1/10/2021	1527 Kingsway Road	\$5,000.00	6/1/2021	Denied		Application received after 90 days.	10/4/2021	125	
RP-2021-10181	7/7/2021	121 Taplow Rd_21212	\$2,725.00	7/27/2021	Denied		No wet weather event. Investigators determined mainline choke and removed rags	10/7/2021	72	
RP-2021-10182	7/6/2021	4023 Rosecrest Ave_21215	\$21,213.49	7/21/2021	Denied		Investigator determination of no surcharging-Removal of Rags and Debris	10/7/2021	78	
RP-2021-10185	9/2/2021	5605 St Albans Way_21212	\$4,028.99	9/2/2021	Denied		311 was not called. No investigation was completed. Sewer system has enough capacity.	10/7/2021	35	
RP-2021-10186	9/4/2021	4310 Kathland Ave_2107	\$5,000.00	9/4/2021	Denied		Investigator determination of no surcharging - Removed rags and debris	10/7/2021	33	
NA	10/2/2021	833 Abbott Ct_21202	\$2,000.00	10/4/2021	Denied		Not an Owner or a Tenant. Sent an email to the resident.	10/7/2021	3	
RP-2021-10187	4/5/2021	4205 Gelston Dr_21229	\$978.00	10/6/2021	Denied		Application received after 90 days	10/7/2021	1	
RP-2021-10189	9/17/2021	745 McKewin Ave_21218	\$5,000.00	10/17/2021	Denied		Investigator determination of no surcharging - Removed rags and debris from the house connection	12/28/2021	72	
RP-2021-10190	2/28/2021	3907 Greenway_21218	\$650.00	10/27/2021	Denied		Already responded to the application last year. This is duplicate of the same application which was received after 90 days.	12/28/2021	62	
RP-2022-10196	9/20/2021	6717 Roberts Ave_21222	\$1,486.00	10/26/2021	Denied		No records of 311 call or DPW investigation on September 20, 2021. No Rain on Sep 20, 2021	1/12/2022	78	
RP-2021-10191	9/25/2021	3838 Elm Ave_21211	\$1,200.00	10/18/2021	Denied		Investigator determination of no surcharging - Removed roots and debris from the house connection	12/29/2021	72	
RP-2021-10192	9/23/2021	1326 Pentwood Rd_21239	\$1,000.00	10/11/2021	Denied		Investigator determination of mainline Choke - Removed rags and grease from the mainline	12/29/2021	79	
RP-2021-10193	7/10/2021	3747 Elm Ave_21211	\$1,541.50	10/11/2021	Denied		Application received after 90 days	12/30/2021	80	
RP-2021-10194	6/19/2021	3701 Evergreen Ave_21206	\$5,302.94	7/7/2021	Denied		Needed additional documents from the resident to process the application that was received on Oct 28, 2021. Not a wet weather event. Maintenance removed roots, rags, and debris	12/30/2021	176	

Modified Consent Decree
Calendar Quarterly Report

Request No.	Date of Occurrence	Location of Incident	Amount Requested	Application Received Date	Request Determination	Amount Approved	Determination Rationale	Determination Date	Determination Time (in Days)	SOS Assistance Rendered?
RP-2022-10203	10/29/2021	5404 Woodmont Ave	\$5,000.00	11/12/2021	Denied		Maintenance removed rags and debris from the mainline	2/17/2022	97	
RP-2022-10204	9/23/2021	1320 Pentwood Rd_21239	\$10,000.00	11/23/2021	Denied		Investigator determination of mainline Choke - Removed rags and grease from the mainline	2/17/2022	86	
RP-2022-10199	10/29/2021	5400 Woodmont Ave_21239	\$9,891.00	11/30/2021	Denied		Investigator determination mainline Choke - Removed rags and debris from the mainline	2/2/2022	64	
RP-2022-10205	8/14/2021	2120 Cambridge St_21231	\$10,062.84	12/2/2021	Denied		Application was received on December 2, 2021 (90 days after the application) and the Maintenance team removed rags and debris from the mainline	2/17/2022	77	
RP-2022-10202	8/7/2021	3501 Ellamont Rd_21215	\$10,000.00	12/13/2021	Denied		Application was received after 90 days and Investigator determination mainline Choke - Removed rags and Grease from the mainline	2/16/2022	65	
RP-2022-10207	12/7/2021	1643 Montpelier St_21218	\$6,154.00	12/30/2021	Denied		No rain. Investigator determination of mainline Choke - Removed debris from the mainline	2/17/2022	49	
RP-2022-10208	8/18/2021	5914 Fenwick Ave_21239	\$5,000.00	1/4/2022	Denied		Application was received after 90 days and Investigator determined the mainline and the sewer house connection was clear	2/17/2022	44	
RP-2022-10197	1/17/2022	5502 Elsrode Ave,	\$554.60	1/21/2022	Denied		No surcharge. The system has enough capacity for 1.08 Inches of rain.	1/25/2022	4	
RP-2022-10209	1/25/2022	502 N. Lakewood Ave	\$2,500.00	1/26/2022	Denied		No rain. Maintenance removed heavy rags and heavy grease from the mainline	2/17/2022	22	
RP-2022-10198	1/27/2022	2321 Ashburton St_21216	\$2,500.00	1/27/2022	Denied		No rain	2/2/2022	6	
RP-2022-10210	1/1/2022	5803 Clearspring Rd_21212	\$5,000.00	2/5/2022	Denied		Investigator determination mainline Choke - Removed rags, grease, and debris from the mainline	2/17/2022	12	
RP2022-10215	2/9/2022	1607 St. Paul St 21202	\$4,510.00	2/26/2022	Denied		Investigator determined mainline Choke - Removed rags and grease from the mainline.	4/13/2022	46	
RP-2022-10216	1/3/2022	3900 Lyndale Ave 21213	\$4,463.32	3/8/2022	Denied		Investigator determination Sewer house connection Choke - Removed debris	4/19/2022	42	
RP-2022-10217	2/19/2022	5616 Newbury St 21209	\$9,000.00	2/27/2022	Denied		Investigator determined mainline and connection Choke - Removed wipes and debris. Not a residential address	4/19/2022	51	
RP-2022-10214	1/14/2022	1953 W Mulberry St 21223	\$2,800.00	2/3/2022	Denied		No rain. Investigator determination mainline Choke	3/15/2022	40	
RP2021-10165	12/5/2020	2926 Erdman Ave 21213	\$5,000.00	2/25/2022	Previously Denied		Application was responded previously. Forwarded the response	4/19/2022	53	
RP-2022-10213	2/4/2022	3608 Elkader Rd 21218	\$5,384.59	2/22/2022	Denied		Investigator determination Lateral and mainline Choke - Removed debris from sewer house connection and the mainline	3/15/2022	21	
RP-2022-10220	3/21/2022	2503 Frank Ave 21230	\$375.00	3/22/2022	Denied		Not a wet weather event. Customer notified that Plumber relieved the Sewer House connection	4/19/2022	28	
RP-2022-10221	6/10/2021	1802 Northbourne Rd 212	\$2,737.57	3/20/2022	Denied		Customer submitted the request after 90 days. No Backup was reported to 311 during the timeline	6/1/2022	73	
RP-2022-10219	2/8/2022	6404 Eastern Ave 21221	\$23,000.00	3/18/2022	Denied		This is a commercial property	4/19/2022	32	
RP_2022-10222	2/7/2022	5505 Belle Ave 21207	\$7,000.00	3/28/2022	Denied		Not a wet weather event. Mainline clear	6/1/2022	65	
RP-2022-10224	4/7/2022	3313 Gwynns Falls Pkwy 21216	\$700.00	4/14/2022	Denied		Investigator determination Mainline choke - Removed rags and debris	6/1/2022	48	
RP-2022-10218	3/18/2022	6227 Berkeley Ave 21209	\$5,000.00	4/6/2022	Denied		Investigator determined the choke was internal to the home	4/19/2022	13	
RP-2022-10227	3/9/2022	136 Reedbird Ave 21225	\$5,000.00	5/2/2022	Denied		Provided service under SOS program already	5/9/2022	7	

Request No.	Date of Occurrence	Location of Incident	Amount Requested	Application Received Date	Request Determination	Amount Approved	Determination Rationale	Determination Date	Determination Time (in Days)	SOS Assistance Rendered?
RP-2022-10223	1/12/2022	1700 N Broadway 21213	\$5,000.00	3/28/2022	Denied		Investigator determined the choke at the Sewer House connection. Removed Rags and Debris	6/1/2022	65	
RP-2022-10233	2/9/2022	1601 Saint Paul St 21202	\$7,714.54	5/3/2022	Denied		D 8" Sanitary Mainline Choke	6/15/2022	43	
RP-2022-10236	7/21/2021	5705 Anthony Ave 21206	\$4,000.00	5/8/2022	Denied		There was no 311-service request reported by the resident during 7-21-2021.	6/22/2022	45	
RP-2022-10235	4/21/2022	3946 Belvieu Ave 21215	\$2,600.00	5/9/2022	Denied		Investigator determined side house connection choke. Mainline clear	6/16/2022	38	
RP-2022-10237	5/2/2022	3011 Orlando Ave 21234	\$6,323.69	5/23/2022	Denied		Investigator determined house connection choke. Main line clear	7/15/2022	53	
RP-2022-10239	5/13/2022	2110 Charles St_21218	\$2,610.00	6/23/2022	Denied		Investigator determined mainline choke. Removed rags and debris	7/15/2022	22	
FY 2023										
RP-2022-10253	7/16/2022	4004 The Alameda 21218	\$4,800.00	7/20/2022	Denied		Investigator determined mainline choke. Removed rags and debris from the mainline	9/7/2022	49	
RP-2023-10244	7/17/2022	2419 N Pulaski St 21217	\$2,500.00	7/18/2022	Denied		Investigator determined mainline clear – private conn	8/30/2022	43	
RP-2022-10423	7/11/2022	6121 Eastern Pkwy 21206	\$5,000.00	8/3/2022	Denied		Investigator determined mainline choke. Removed rags, grease, and debris from the mainline	8/17/2022	14	
RP-2022-10429	5/30/2022	4223 Potter St 21229	\$938.00	7/19/2022	Denied		No Worker Order documented in CityWorks	9/8/2022	51	
RP-2022-10250	8/4/2022	3037 Fleetwood Ave_21214	\$5,000.00	8/25/2022	Denied		Investigator determination resulted in “clean up basement”	9/14/2022	20	
RP-2022-10423	1/1/2021	1423 Poplar Grove St 21216	\$0.00	8/3/2022	Denied		Investigator determined mainline clearly. No access to cleanout	10/12/2022	70	
RP-2022-10251	9/12/2022	2500 Garrison Blvd 21216	\$5,000.00	9/13/2022	Denied		Stormwater matter. Not WIC	9/23/2022	10	
RP-2022-10252	10/6/2022	3605 Belle Avenue	\$770.00	10/11/2022	Denied		Investigator determined mainline choke. Removed rags, grease, and debris from the mainline	10/27/2022	16	
RP-2023-10257	11/27/2022	3815 Roland Avenue	\$5,000.00	12/5/2022	Denied		Investigator determined mainline choke. Removed rags, grease, and debris from the mainline	1/19/2023	45	
RP-2022-10255	11/10/2022	2202 Linden Avenue	\$5,841.83	11/10/2022	Denied		Investigator determined mainline choke. Removed rags, grease, and debris from the mainline	1/15/2023	66	
RP-2023-10256	10/28/2022	2231 Guilford Ave 21218	\$2,500.00	2/8/2023	Denied		Investigator determined mainline choke. Removed rags, grease, and debris from the mainline	3/28/2023	48	
RP-2022-10258	8/4/2022	3037 Fleetwood Ave 21214	\$5,000.00	8/5/2022	Denied		Investigator determined mainline choke. Removed rags, grease, and debris from the mainline	9/15/2022	41	
RP-2023-10259	11/21/2022	1321 W 40 th St 21211	\$5,000.00	2/16/2023	Denied		Investigator determined mainline choke. Removed rags, grease, and debris from the mainline	3/28/2023	40	
RP-2023-10261	10/14/2022	5719 The Alameda 21239	\$13,339.47	2/13/2023	Denied		Investigator determined mainline choke. Removed rags, grease, and debris from the mainline	3/28/2023	43	
RP-2022-10263	12/22/2022	1204 Lakeside Ave 21218	\$5,000.00	1/23/2023	Denied		No 311 WIC in basement reported for the date	3/29/2023	43	
RP-2023-10264	2/22/2023	1126 W Cross St 21230	\$360.00	2/27/2023	Denied		Investigator determined mainline choke. Removed rags, grease, and debris from the mainline	4/11/2023		
RP-2023-10266	2/13/2023	5837 Benton Heights Ave 21206	\$700.00	3/6/2023	Denied		Investigator determined mainline was flushed. Removed rags, grease, and debris from the mainline	4/13/2023	38	
RP-2023-10267	2/13/2023	4302 Keswick Rd 21210	\$4,766.54	3/7/2023	Denied		Investigator determination confirmed owner’s issue was resolved upon arrival	4/28/2023	52	

Request No.	Date of Occurrence	Location of Incident	Amount Requested	Application Received Date	Request Determination	Amount Approved	Determination Rationale	Determination Date	Determination Time (in Days)	SOS Assistance Rendered?
RP-2023-10261	10/14/2022	1807 Bank St 21231	\$1,203.00	12/12/2022	Denied		Investigator determined mainline choke. Removed rags, grease, and debris from the mainline	1/30/2023	49	
RP-2023-10263	2/9/2020	4703 Bayonne Ave 21206	\$5,000.00	1/19/2023	Denied		No investigator determination made/no CSR or W.O. associated w/ address; outdated event.	4/10/2023	81	
RP-2023-10262	10/14/2022	200 Bolton Pl 21217	\$9,500.00	1/12/2023	Denied		Investigator determined mainline choke. Removed rags, grease, and debris from the mainline	1/30/2023	18	
RP-2023-10265	9/9/2021	3116 E Northern Pkwy 21214	\$5,000.00	2/17/2023	Denied		Investigator determined mainline choke. Removed debris from the mainline in rear/HC choke on private property 8/22	4/13/2023	55	
RP-2023-10268	2/2/2023	1911 Jefferson St 21205	\$5,000.00	2/24/2023	Denied		Investigator determined mainline choke. Removed debris from the mainline; line flowing clearly	4/28/2023	63	
RP-2023-10269	2/2/2023	1913 Jefferson St 21205	\$5,000.00	2/24/2023	Denied		Investigator determined mainline choke. Removed debris from the mainline; line flowing clearly	4/28/2023	63	
RP-2023-10270	2/2/2023	1907 Jefferson St 21205	\$5,000.00	2/24/2023	Denied		Investigator determined mainline choke. Removed debris from the mainline; line flowing clearly.	5/3/2023	68	
RP-2023-10269	2/2/2023	1901 Jefferson St 21205	\$5,000.00	2/24/2023	Denied		Investigator determined mainline choke. Removed debris from the mainline; line flowing clearly	5/3/2023	68	
FY 2024										
RP-2023-10274	12/3/2020	1207 Evesham Avenue	\$5,000	9/7/2023	Denied		Application / incident received after 90 days	10/3/2023	26	
RP-2023-10275	9/14/2023	2700 Ellicott Drive	\$0.00				Investigator determination mainline choke; removed debris from the mainline; line flowing clearly			
RP-2023-10276	9/23/2023	4417 Fullerton Avenue	\$7,686.24	10/19/2023	Denied		Resident not served by City of Baltimore Collection System	11/2/2023	14	
RP-2023-10277	9/10/2023	6000 Alta Avenue	\$5,000.00	9/10/2023	Denied		Investigator determination mainline choke	11/16/2023	67	
RP-2023-10278	7/15/2023	5512 Rubin Avenue	\$3,200.00	8/8/2023	Denied		Application / incident received after 90 days	11/16/2023	100	
RP-2023-10279	7/11/2023	5305 Hamlet Avenue	\$5,000.00	9/20/2023	Denied		Application / incident received after 90 days	11/30/2023	71	
RP-2024-10280	9/13/2023	209 Edgevale Road	\$5,000.00	11/9/2023	Approved	\$5,000.00	Significant rainfall and flooding	1/9/2024	61	
RP-2024-10281	9/13/2023	1601 N. Duke land Avenue	\$0.00	11/3/2023	Denied		No Work Order Documented in CitiWorks	2/14/2024	103	
RP-2024-10282	9/12/2023	3838 Elm Avenue	\$2,500.00	11/3/2023	Denied		Investigator determination mainline Choke & House connection cleaning	2/14/2024	103	
RP-2024-10283	1/9/2024	4211 Wickford Road	\$5,700.00	1/30/2024	Denied		Investigator determination mainline Choke - Removed debris from the mainline, line flowing clearly	2/29/2024	30	
RP-2024-10284	12/15/2023	3221 Rosalie Avenue	\$5,000.00	1/25/2024	Denied		Investigator determination mainline Choke & removed Rags, clothing, etc.	3/7/2024	42	
RP-2024-10285	12/4/2023	4105 Roland Avenue	\$1,776.00	1/6/2024	Denied		Investigator determination mainline Choke - Removed rags & Clothing	2/22/2024	47	
RP-2024-10286	1/10/2024	3107 Granada Avenue	\$5,000.00	1/18/2024	Denied		No Investigator determination made / No CSR or W.O. associated w/address Outdated event	3/18/2024	60	
RP-2024-10287	12/1/2023	3651 Chestnut Avenue	\$1,000.00	1/13/2024	Denied		No Work Order Documented in CitiWorks	2/27/2024	45	
RP-2024-10288	1/6/2024	3822 Bayonne Avenue	\$1,000.00	2/6/2024	Denied		House Connection Choke, removed roots and debris	3/20/2024	43	
RP-2024-10289	6/13/2023	3811 Cedarhurst Road	\$5,000.00	2/15/2024	Denied		Investigator determination mainline cleaning & removed Rags, clothing, etc.	3/21/2024	35	

Modified Consent Decree
Calendar Quarterly Report

Request No.	Date of Occurrence	Location of Incident	Amount Requested	Application Received Date	Request Determination	Amount Approved	Determination Rationale	Determination Date	Determination Time (in Days)	SOS Assistance Rendered?
RP-2024-10290	12/22/2023	611 E. 35th Street	\$5,000.00	2/15/2024	Denied		No CSR or W.O. documented for this event	3/22/2024	36	
RP-2024-10291	1/9/2024	6201 Green Meadow Way	\$5,299.93	2/25/2024	Approved	\$5,000.00	Resident Property in 2.00" Deficient Area	3/28/2024	32	
RP-2024-10292	1/9/2024	3033 Pinewood Avenue	\$1,675.00	3/4/2024	Denied		Investigator found no overflow /No W.O. created	4/2/2024	29	
RP-2024-10293	1/19/2024	2811 Mayfield Ave 21213	\$1,800.00	3/6/2024	Denied		Investigator found no overflow	4/16/2024	40	
RP-2024-10294	1/24/2024	5716 Narcissus 21215	\$4,208.49	3/11/2024	Denied		Investigator found no overflow	4/2/2024	69	
RP-2024-10295	1/9/2024	3503 Cedardale Rd 21215	\$4,842.12	3/14/2024	Approved	\$4,842.12	Resident Property in 2.00" Deficient Area	4/18/2024	34	
RP-2024-10296	1/12/2024	3319 Glenmore Ave 21214	\$5,000.00	1/20/2024	Denied		Investigator found no overflow		31	
RP-2024-10297	12/12/2022	4700 York Rd 21212	\$13,539.50	9/22/2023	Denied		Investigator determination mainline cleaning & removed Rags, clothing, etc.	12/6/2023	67	
RP-2024-10298	2/18/2024	35 S Linwood Ave 21224	\$2,660.57	3/10/2024	Denied		Investigator found no overflow	4/19/2024	40	
RP-2024-10299	9/16/2023	1623 Dukeland St 21216	\$1,000.00	2/28/2024	Denied		No 311 CSR Created	4/19/2024	49	
RP-2024-10300	3/6/2024	218 Collins Ave 21229	\$5,000.00	3/22/2024	Denied		No 311 CSR Created	4/17/2024	26	
RP-2024-10301	1/10/2024	3907 Glen Ave 21215	\$2,404.10	1/10/2024	Denied		Investigator determination mainline cleaning & removed Rags, clothing, etc.	2/17/2024	38	
RP-2024-10302	9/23/2024	4411 Fullerton Ave.	\$5,000.00	3/3/2024	Denied		Investigator determination mainline cleaning & removed Rags, clothing, etc.	4/19/2024	47	
RP-2024-10303	1/19/2024	3702 Callaway Ave	\$5,065.00	4/19/2024	Denied		Investigator determination mainline cleaning & removed Rags, clothing, etc.	4/19/2024	1	
RP-2024-10304	3/30/2024	2245 W Lexington St	\$3,700.00	4/3/2024	Denied		The incident was not caused by surcharging in the Collection System due to wet weather. Accordingly, your application is not eligible pursuant to the requirements set forth by the Modified Sanitary Sewer Consent Decree.	4/19/2024	16	
RP-2024-10305	12/21/2023	3309 Leighton Ave	\$2,909.02	3/18/2024						
RP-2024-10306	3/7/2023	18 Cottage Field Ct	\$150.00	3/16/2024	Denied		Residence is not in the City.	3/16/2024	1	
RP-2024-10307	2/20/2024	3405 Orlando Ave	\$5,000.00	5/17/2024	Denied		The incident was not caused by surcharging in the Collection System due to wet weather. Accordingly, your application is not eligible pursuant to the requirements set forth by the Modified Sanitary Sewer Consent Decree.	5/20/2024	3	
RP-2024-10308	4/4/2024	155 N Linwood Ave	\$9,150.00	5/15/2024	Denied		No 311 call was made and no CSR was created.	5/20/2024	5	
RP-2024-10309	12/30/2023	3502 Wabash Ave	\$5,000.00	5/21/2024	Denied		The incident was not caused by surcharging in the Collection System due to wet weather. Accordingly, your application is not eligible pursuant to the requirements set forth by the Modified Sanitary Sewer Consent Decree.	5/22/2024	2	
RP-2024-10310	5/6/2024	1200 N Calhoun St	\$5,000.00	6/5/2024	Denied		The incident was not caused by surcharging in the Collection System due to wet weather. Accordingly, your application is not eligible pursuant to the requirements set forth by the Modified Sanitary Sewer Consent Decree.	6/17/2024	12	

Modified Consent Decree
Calendar Quarterly Report

Request No.	Date of Occurrence	Location of Incident	Amount Requested	Application Received Date	Request Determination	Amount Approved	Determination Rationale	Determination Date	Determination Time (in Days)	SOS Assistance Rendered?
RP-2024-10311	N/A	812 W Lexington St	\$5,000.00	6/19/2024	Denied		No SR was created for this location.	6/19/2024	1	
RP-2024-10312	12/26/2023	413 S High St	\$800.00	6/20/2024	Denied		The incident was not caused by surcharging in the Collection System due to wet weather. Accordingly, your application is not eligible pursuant to the requirements set forth by the Modified Sanitary Sewer Consent Decree.	6/25/2024	5	
FY 2025										
RP-2024-10313	7/14/2024	6017 Eastern Pkwy 21206	\$6,900.00	7/22/2024	Denied		Was not a surcharge.	7/26/2024	4	
RP-2024-10314	1/13/2024	3708 Marmon Ave 21207	\$644.00	7/5/2024	Denied		Was not a surcharge.	7/26/2024	21	
RP-2024-10315	6/16/2024	3601 Brooklyn Ave 21225	\$2,500.00	7/24/2024	Denied		Was not a surcharge.	7/26/2024	2	
RP-2024-10316	7/19/2024	3808 Chatham Rd 21215	\$5,000.00	7/21/2024	Denied		Was not a surcharge.	8/14/2024	24	
RP-2024-10317	7/9/2024	3637 Dolfield Ave 21215	\$5,000.00	7/19/2024	Denied		Was not a surcharge.	8/14/2024	26	
RP-2024-10318	7/10/2024	519 S Macon St 21224	\$5,000.00	8/9/2024	Denied		Was not a surcharge.	8/14/2024	5	
RP-2024-10319	9/19/2023	4201 Morrison Ct 21226	\$1,677.03	8/10/2024	Denied		Was not a surcharge.	8/15/2024	5	
RP-2024-10320	3/2/2024	6607 Eastern Prkwy 21214	\$5,000.00	8/12/2024	Denied		Was not a surcharge.	8/14/2024	2	
RP-2024-10321	2/28/2024	1405 E Lanvale St 21213	\$2,000.00	8/14/2024	Denied		Was not a surcharge.	8/16/2024	4	
RP-2024-10322	9/12/2023	1603 N Dukeland St 21216	\$5,000.00	8/29/2024	Denied		Was not a surcharge.	9/10/2024	12	
RP-2024-10323	8/16/2024	5616 Midwood Ave 21212	\$5,000.00	8/29/2024	Denied		Was not a surcharge.	9/10/2024	12	
RP-2024-10324	8/11/2024	1619 Moreland Ave 21216	\$5,000.00	9/6/2024	Denied		Was not a surcharge.	9/13/2024	7	
RP-2024-10325	11/30/2023	4517 Maryknoll Rd 21208	\$3,250.00	9/10/2024	Denied		Was not a surcharge.	10/1/2024	21	
RP-2024-10326	7/8/2024	3818 Greenspring Ave 21211	\$3,738.00	9/27/2024	Denied		Was not a surcharge.	10/9/2024	12	
RP-2024-10327	7/16/2024	2201 W Saratoga St 21223	\$5,000.00	9/27/2024	Denied		Was not a surcharge.	10/9/2024	12	
RP-2024-10328	9/29/2024	36 S Culver St 21229	\$4,325.00	10/2/2024	Denied		Was not a surcharge.	10/16/2024	18	
RP-2024-10329	8/23/2024	218 W Monument St 21201	\$1,584.00	10/2/2024	Denied		Was not a surcharge.	10/16/2024	18	
RP-2024-10330	8/30/2024	1249 Gleneagle Rd 21239	\$5,000.00	10/9/2024	Denied		Was not a surcharge.	10/21/2024	12	
RP-2024-10331	10/5/2024	4102 Saint Paul St 21218	\$1,017.50	10/11/2024	Denied		Was not a surcharge.	10/23/2024	12	
RP-2024-10332	10/21/2024	1901-09 N Forest Park Ave 21207	\$7,500.00	10/23/2024	Denied		Was not a surcharge.	10/28/2024	5	
RP-2024-10333	9/28/2024	4046 St Augustine Lane 21222	\$500.00	10/21/2024	Denied		Was not a surcharge.	10/30/2024	9	

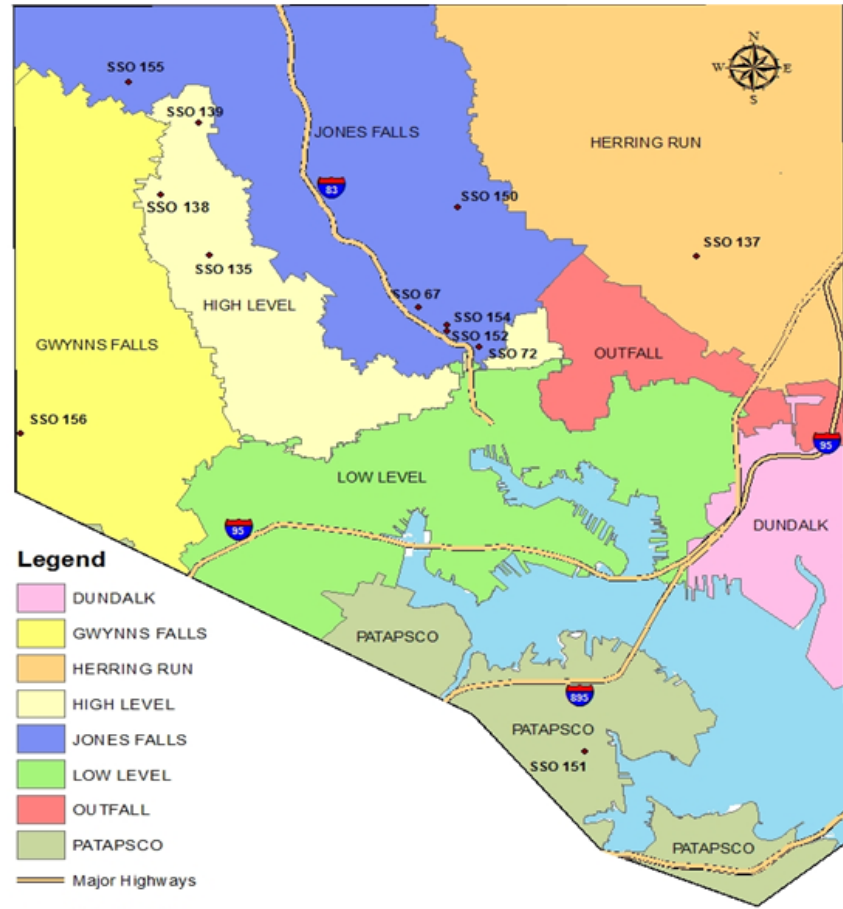
Request No.	Date of Occurrence	Location of Incident	Amount Requested	Application Received Date	Request Determination	Amount Approved	Determination Rationale	Determination Date	Determination Time (in Days)	SOS Assistance Rendered?
RP-2024-10334	8/4/2024	6707 Everall Ave 21206	\$5,000.00	11/4/2024	Denied		Was not a surcharge.	11/21/2024	10	
RP-2024-10335	11/1/2024	1230 S Charles St 21230	\$1,750.00	11/20/2024	Denied		Was not a surcharge.	11/21/2024	1	
RP-2024-10336	10/28/2024	307 E 33rd Street 21218	\$3,895.75	11/26/2024	Denied		Was not a surcharge.	11/27/2024	1	
RP-2024-10337	12/2/2024	4506 Furley Ave 21206	\$3,000.00	12/4/2024	Denied		Was not a surcharge.	12/9/2024	5	
RP-2024-10338	12/24/2024	3702 W Strathmore Ave 21215	\$5,000.00	12/27/2024	Denied		Was not a surcharge.	1/10/2025	14	
RP-2024-10339	12/30/2024	5701 Saint Albans Way 21212	\$5,000.00	1/14/2024	Denied		Was not a surcharge.	1/23/2024	9	
RP-2024-10340	11/7/2024	643 Oldham St 21224	\$5,000.00	1/19/2025	Denied		Was not a surcharge.	1/31/2025	12	
RP-2024-10341	1/16/2025	1316 S Highland Ave 21224	\$3,543.80	1/21/2025	Denied		Was not a surcharge.	1/31/2025	10	
RP-2024-10342	1/22/2025	3614 Dudley Ave 21213	\$5,000.00	1/23/2025	Denied		Was not a surcharge.	2/2/2025	10	
RP-2024-10343	1/22/2025	3610 Dudley Ave 21213	\$5,000.00	1/27/2025	Denied		Was not a surcharge.	2/2/2025	6	
RP-2024-10344	1/16/2025	3929 W Mulberry St 21229	\$2,745.48	2/3/2025	Denied		Was not a surcharge.	2/4/2025	1	
RP-2024-10345	12/16/2024	3748 Ellerslie Ave 21218	\$1,124.18	2/15/2025	Denied		Was not a surcharge.	2/20/2025	5	
RP-2024-10346	10/17/2024	3801 Ellerslie Ave 21218	\$3,000.00	3/11/2025	Denied		Was not a surcharge.	3/11/2025	1	
RP-2024-10347	12/30/2024	4310 Saint Paul St 21218	\$4,928.45	3/20/2025	Denied		Was not a surcharge.	4/10/2025	21	
RP-2024-10348	2/1/2025	2534 W Lanvale St 21216	\$6,000.00	3/20/2025	Denied		Was not a surcharge.	4/10/2025	21	
RP-2024-10349	2//16/2025	2319 N Ellamont St 21216	\$5,000.00	4/8/2025	Denied		Was not a surcharge.	4/15/2025	7	
RP-2024-10350	4/4/2025	1312 Andre St 21230	\$5,000.00	4/9/2025	Denied		Was not a surcharge.	4/15/2025	6	
RP-2024-10351	1/21/2025	4621 Walther Ave 21214	\$5,000.00	5/29//2025	Denied		Was not a surcharge.	4/15/2025	7	
RP-2024-10352	4/2/2025	2012 Mosby Ave 21207	\$4,500.00	4/2/2025	Denied		Was not a surcharge.	4/24/2025	22	
RP-2024-10353	4/14/2025	2806 The Alameda 21218	\$5,000.00	4/14/2025	Denied		Was not a surcharge.	4/29/2025	15	
RP-2024-10354	3/20/2025	912 Argonne Dr 21218	\$5,000.00	5/3/2025	Denied		Was not a surcharge.	5/29/2025	26	
RP-2024-10355	3/13/2025	6102 Moyer Ave 21206	\$6,498.56	4/30/2025	Denied		Was not a surcharge.	5/29/2025	30	
RP-2024-10356	4/30/2025	3106 Evergreen Ave 21214	\$5,000.00	4/30/2025	Denied		Was not a surcharge.	6/10/2025	41	
RP-2024-10357	5/14/2025	2901 Fendall Rd 21207	\$5,000.00	5/19/2025	Denied		Was not a surcharge.	5/29/2025	10	
RP-2024-10358	9/12/2023	2750 Baker St 21216	\$6,000.00	5/19/2025	Denied		Was not a surcharge.	6/10/2025	22	

Request No.	Date of Occurrence	Location of Incident	Amount Requested	Application Received Date	Request Determination	Amount Approved	Determination Rationale	Determination Date	Determination Time (in Days)	SOS Assistance Rendered?
RP-2024-10359	12/15/2025	527 Dallas St 21231	\$1,970.97	5/17/2025	Denied		Was not a surcharge.	6/10/2025	24	
RP-2024-10360	2/15/2025	230 Stony Run Ln 21210	\$13,846.00	5/29/2025	Denied		Was not a surcharge.	6/10/2025	12	
RP-2024-10361	5/27/2025	3802 Rokeby Rd 21229	\$1,000.00	6/2/2025	Denied		Was not a surcharge.	6/10/2025	8	
RP-2024-10362	5/30/2023	3817 Barrington Rd 21215	\$5,000.00	6/2/2025	Denied		Was not a surcharge.	6/12/2025	10	
RP-2024-10363	5/18/2025	3062 Ascension St 21225	\$2,000.00	6/5/2025	Denied		Was not a surcharge.	6/12/2025	7	
RP-2024-10364	5/15/2025	3806 Norfolk Ave 21216	\$5,000.00	5/15/2025	Denied		Was not a surcharge.	6/13/2025	29	
RP-2024-10365	5/28/2025	104 E 25th St 21218	\$5,000.00	5/28/2025	Denied		Was not a surcharge.	6/13/2025	16	
RP-2024-10366	6/12/2025	230 Stony Run Ln, 5H 21210	\$5,000.00	5/29/2025	Denied		Was not a surcharge.	6/10/2025	12	
RP-2024-10367	6/12/2025	2811 N Howard St 21218	\$918.28	6/13/2025	Denied		Was not a surcharge.	7/8/2025	15	
RP-2024-10368	6/22/2025	3668 Dudley Ave 21213	\$5,000.00	6/26/2025	Denied		Was not a surcharge.	7/8/2025	12	
RP-2024-10369	6/11/2025	5616 Newbury St 21209	\$4,238.80	6/25/2025	Denied		Was not a surcharge.	7/9/2025	14	
RP-2024-10370	7/1/2021	4903 W Forest Park Ave 21207	\$5,000.00	6/24/2025	Denied		Was not a surcharge.	7/9/2025	15	
RP-2024-10371	4/8/2025	3723 E Northern Pkwy 21206	\$10,104.88	6/12/2025	Denied		Was not a surcharge.	7/10/2025	18	

3.0 Phase I Project Updates

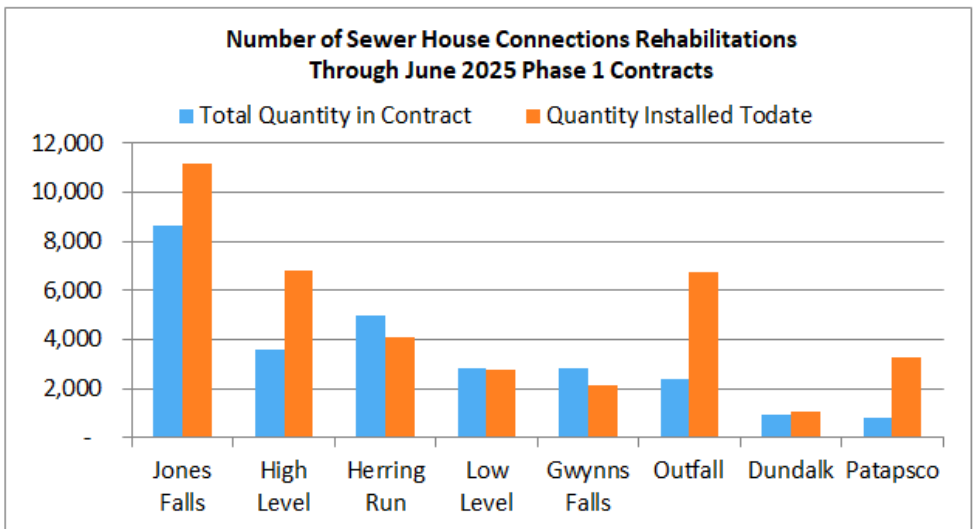
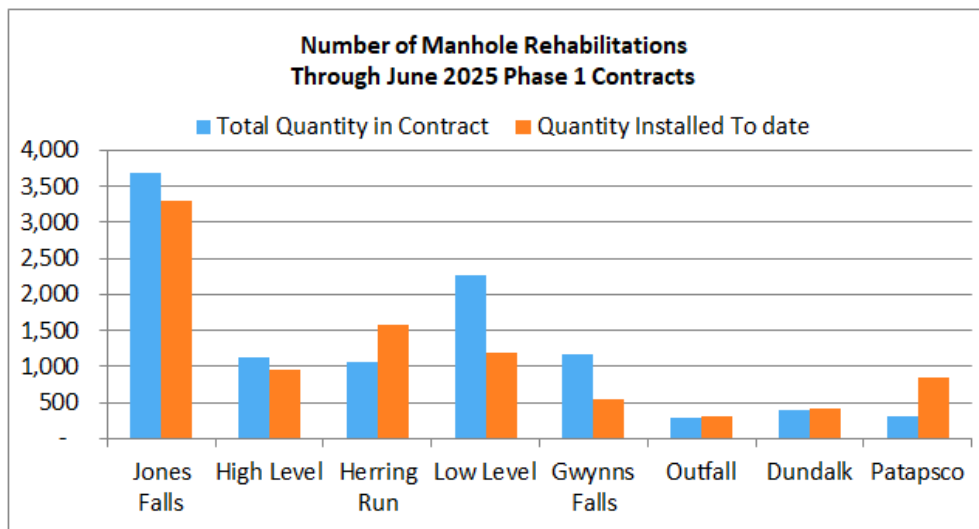
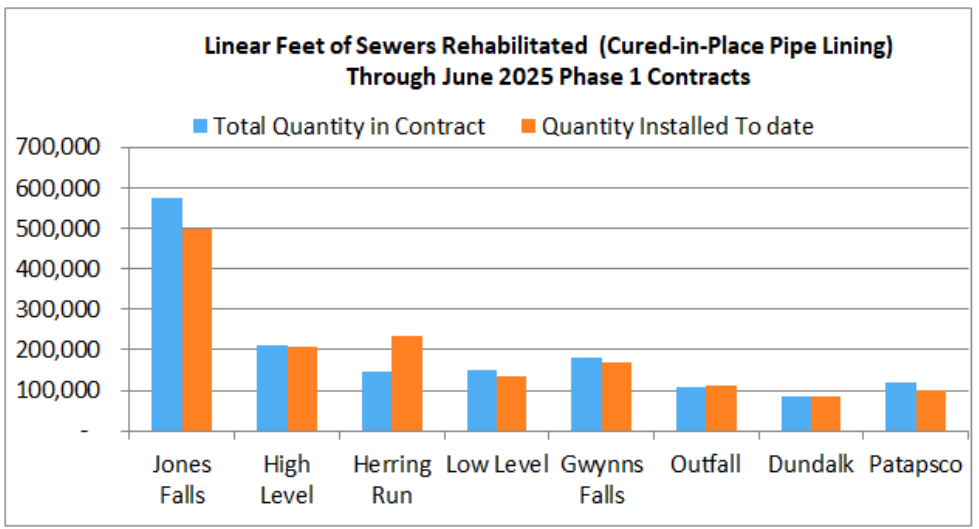
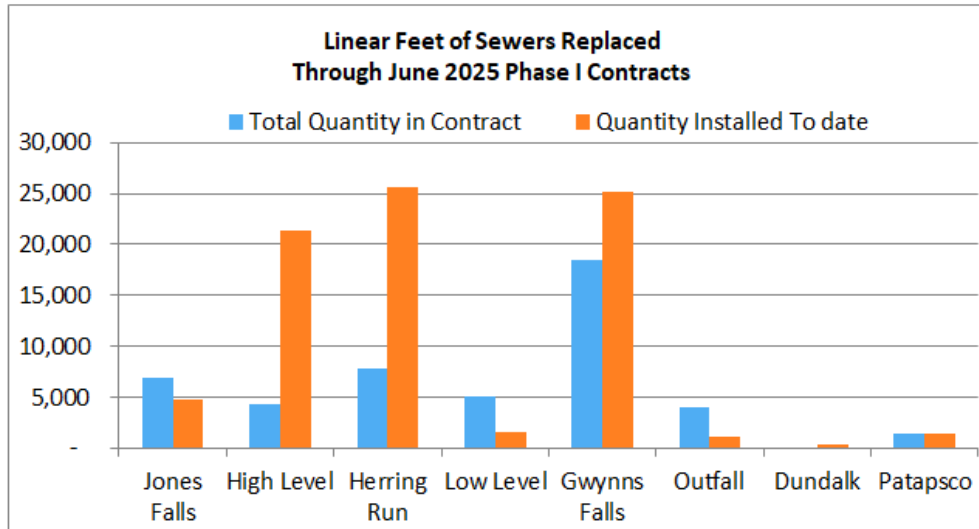
Sanitary Contract 966 (SC 966) – Urgent Needs Cleaning & Inspection of Sanitary Sewers – Various Locations in Baltimore City Zone A

- All work under this contract is complete as of June 5, 2025.



Legend
 DUNDALK
 GWYNN'S FALLS
 HERRING RUN
 HIGH LEVEL
 JONES FALLS
 LOW LEVEL
 OUTFALL
 PATAPSCO
 Major Highways
 SSO Structure

Note: The map also identifies SSO Structures.



Phase I Project Total Rehabilitation Details Through June 2025							
CIPP (LF)	Point Repair (EA)	Point Repair (LF)	Pipe Replacement (LF)	Manhole Rehab (EA)	SHC Rehab (EA)	Cleaning (LF)	New Pipe (LF)
1,538,611	2,812	7,881	83,224	9,145	38,000	473,910	16,225

4.0 Phase II Project Updates

On May 31, 2023, DPW submitted to EPA and MDE the Final Phase II Plan Report. On February 27, 2024 EPA and MDE provided a response to the Phase II Plan submission. On February 27, 2024, EPA and MDE notified DPW that they considered the Plan to be insufficient to accomplish its purpose under the MCD. On October 25, 2024 DPW submitted the revised Phase II Plan, and on December 19, 2024 EPA and MDE provided review comments. On February 27, 2025 DPW submitted a second revised Plan, and on June 25, 2025 EPA and MDE notified DPW that they considered the Plan to be insufficient to meet the LOP requirements of the MCD. DPW is revising the Phase II Plan, accordingly. Concurrently, DPW is proceeding with the Phase II Plan submitted on May 31, 2023 while awaiting EPA/MDE approval. A status summary of the Phase II projects is provided below.

Sanitary contract	Contract description	Status
1019R	CCTV inspection of sanitary sewers in northern Baltimore City	On-going
1029R	CCTV inspection of sanitary sewers in southern Baltimore City	On-going
1021	CCTV inspection of sanitary sewers in Baltimore City Zone C	Completed
1022	CCTV inspection of sanitary sewers in Baltimore City Zone D	Completed
1329RK	Inflow and infiltration reduction design services	On-going
1329GF	Inflow and infiltration reduction design services	On-going
1329J	Inflow and infiltration reduction design services	On-going
1329AE	Inflow and infiltration reduction design services	On-going
1330H	Inflow and infiltration reduction design services	On-going
1330J	Inflow and infiltration reduction design services	On-going
1330RK	Inflow and infiltration reduction design services	On-going
1330W	Inflow and infiltration reduction design services	On-going

5.0 Flow Monitoring and Information Management

The table below summarizes rainfall and flow monitoring data at the various flow meter locations for the three-month period ending 30 days before the end of the calendar quarter. An electronic data table is provided as an attachment to the Quarterly Report.

Meter ID	Average daily flow (MGD)	Peak wet weather flow (MGD)	Closest rain gauge ID	Average daily rainfall depth (in.)*	Total rainfall depth (in.)*	Peak hourly Rainfall intensity (in./hr.)*
BGF2_D11	16.9	45.813	GF07RG	0.135	12.39	1.23
BGF5_D3	0.646	5.71	GF07RG	0.135	12.39	1.23
BHR2	1.3	8.405	HR17RG	0.144	13.27	0.88
BHR3	1.28	6.989	HR17RG	0.144	13.27	0.88
BHR4	1.783	8.945	HR17RG	0.144	13.27	0.88
BPA03	0.204	0.814	PA01RG	0.123	11.35	0.66
GF13B	0.069	0.443	GF07RG	0.135	12.39	1.23
GF17	0.198	1.397	GF07RG	0.135	12.39	1.23
GF19	0.297	2.85	GF07RG	0.135	12.39	1.23
GF25	0.657	6.88	GF07RG	0.135	12.39	1.23
GF25A	0.165	1.188	GF07RG	0.135	12.39	1.23
GF26	0.232	2.602	GF07RG	0.135	12.39	1.23
GF27	0.333	3.527	GF07RG	0.135	12.39	1.23
GF31	0.544	1.894	GF09RG	0.129	11.87	0.62
GFS14	0.125	0.854	GF07RG	0.135	12.39	1.23
HL20	1.748	9.686	JF12RG	0.146	13.44	1.06
HL21	1.619	8.216	GF07RG	0.135	12.39	1.23
HL22	0.924	5.624	GF07RG	0.135	12.39	1.23
HL23	0.287	2.519	JF12RG	0.146	13.44	1.06
HL24	0.455	3.993	GF07RG	0.135	12.39	1.23
HL28	1.294	11.236	GF07RG	0.135	12.39	1.23
HL29	0.254	1.655	GF07RG	0.135	12.39	1.23
HL30	0.362	1.376	GF07RG	0.135	12.39	1.23
HL31	3.414	19.859	GF07RG	0.135	12.39	1.23
HR10R	0.117	1.394	HR17RG	0.144	13.27	0.88
HR11AX	0.045	0.225	HR17RG	0.144	13.27	0.88
HR14	0.697	7.417	JF13RG	0.143	13.16	0.96

Modified Consent Decree
 Calendar Quarterly Report

Meter ID	Average daily flow (MGD)	Peak wet weather flow (MGD)	Closest rain gauge ID	Average daily rainfall depth (in.)*	Total rainfall depth (in.)*	Peak hourly Rainfall intensity (in./hr.)*
HR15	0.227	1.003	JF13RG	0.143	13.16	0.96
HR17	0.229	1.036	HR17RG	0.144	13.27	0.88
HR24	0.588	3.591	HR17RG	0.144	13.27	0.88
HR25	0.303	0.764	HR17RG	0.144	13.27	0.88
HR26A	0.516	3.926	HR17RG	0.144	13.27	0.88
HR27B	0.073	1.561	HR17RG	0.144	13.27	0.88
HR28	0.418	2.151	HR17RG	0.144	13.27	0.88
HR29	0.24	2.188	HR17RG	0.144	13.27	0.88
HR30	0.075	2.6	HR17RG	0.144	13.27	0.88
HR33	2.148	5.363	HR17RG	0.144	13.27	0.88
JF19	0.458	5.358	JF12RG	0.146	13.44	1.06
JF20	0.183	2.606	JF13RG	0.143	13.16	0.96
JF21	0.005	0.056	JF12RG	0.146	13.44	1.06
JF22-1	1.883	12.24	JF12RG	0.146	13.44	1.06
JF23	0.259	1.46	JF13RG	0.143	13.16	0.96
JF24	1.817	28.363	JF13RG	0.143	13.16	0.96
JF25	1.413	7.073	JF13RG	0.143	13.16	0.96
JF38	0.428	1.558	JF13RG	0.143	13.16	0.96
JF41	0.137	4.082	JF13RG	0.143	13.16	0.96
JF43	0.17	1.84	JF13RG	0.143	13.16	0.96
JFWR07	0.156	1.108	GF09RG	0.129	11.87	0.62
JFWR19	0.292	2.143	GF09RG	0.129	11.87	0.62
LL05	0.139	0.991	JF12RG	0.146	13.44	1.06
LL06	1.44	4.993	JF12RG	0.146	13.44	1.06
LL07	0.371	3.028	HR15RG	0.138	12.69	0.57
LL08	0.446	1.22	HR15RG	0.138	12.69	0.57
LL09	0.159	0.51	HR15RG	0.138	12.69	0.57
LL32	0.354	1.168	PA03RG	0.157	14.48	0.7
LL42	0.999	3.048	PA03RG	0.157	14.48	0.7
LL43	0.749	1.909	PA03RG	0.157	14.48	0.7
LLS11	0.025	0.694	PA03RG	0.157	14.48	0.7
OUT02	65.441	164.345	HR15RG	0.138	12.69	0.57
PSLOC_A	0.03	0.273	PA03RG	0.157	14.48	0.7

Modified Consent Decree
Calendar Quarterly Report

Meter ID	Average daily flow (MGD)	Peak wet weather flow (MGD)	Closest rain gauge ID	Average daily rainfall depth (in.)*	Total rainfall depth (in.)*	Peak hourly Rainfall intensity (in./hr.)*
PSLOC_B	0.002	0.195	PA03RG	0.157	14.48	0.7
PSLOC_C	0.035	0.13	PA03RG	0.157	14.48	0.7
PSMCC	0.082	0.44	PA03RG	0.157	14.48	0.7
TSJF01	7.744	15.79	JF13RG	0.143	13.16	0.96

* Note: The Average, Total and Peak Hourly Rainfalls are calculated from the entire period from March 2025 through May 2025 without excluding the periods when flow data are not available.

The City monitors and reports discharge flow at each SSO structure in accordance with Paragraph 17 of the Modified Consent Decree. The table below summarizes rainfall and flow monitoring data at SSO structures for the three-month period ending 30 days before the end of the calendar quarter. An electronic data table is provided as an attachment to the Quarterly Report.

Flow Monitor ID	Number of activations	Total volume (MG)	Peak flow (MGD)	Rain gauge ID	Total rainfall depth (in.)	Peak hourly rainfall intensity (in./hr.)
P8_04_67S	2	0.559	6.429	JF12	9.85	1.00
P8_07_72S ⁴	0	0.000	0.000	JF12	9.85	1.00
P8_10_135S ¹	0	0.000	0.000	GF07	10.02	1.13
P8_HL_SW01 ¹	0	0.000	0.000	GF09	8.72	0.44
P8_HL_SW02 ¹	0	0.000	0.000	GF09	8.72	0.44
SSO_152_CHARLES	1	0.001	0.035	JF12	9.85	1.00
SSO_154_CHARLES	0	0.000	0.000	JF12	9.85	1.00
SSO_155_GLEN ²	0	0.000	0.000	GF09	8.72	0.44
SSO_156_CHARING_CROSS	1	0.023	0.292	GF07	10.02	1.13
SSO_157_32ND_STREET ³	0	0.000	0.000	JF12	9.85	1.00

6.0 Pumping Station Inspection and Repair

DPW is in compliance with the inspection, monitoring, preventive maintenance, and failure analysis requirements of the Modified Consent Decree. The Wastewater Facilities Division maintains a Computerized Maintenance Management System (CMMS) for tracking work order information.

A summary of the pump station inspections and identified deficiencies as required in Paragraph 11.d (i) through (v) of the MCD is provided in the tables below identifies all deficiencies that have not been resolved in six months as required in Paragraph 11.a(ii) of the MCD.

Pump station	Number of inspections	Date of inspection completion	Number of repair work orders ¹	Number of related SSO Events	Number of completed failure analyses	Failure analyses summary
Eastern Avenue	184	06/30/2025	0	0	0	NA
Brooklyn	184	06/30/2025	0	0	0	NA
Dundalk	184	06/30/2025	0	0	0	NA
Jones Falls	184	06/30/2025	0	0	0	NA
Locust Point	184	06/30/2025	0	0	0	NA
Quad Avenue	184	06/30/2025	0	0	0	NA
McComas Street	184	06/30/2025	0	0	0	NA
Westport	184	06/30/2025	0	0	0	NA
Stony Run ²	13	06/30/2025	0	0	0	NA

¹ Includes work orders classified as Priority 1 and 2. See Appendix D for the Pumping Station Repair Priority Ranking System.

² Pumping station is currently under limited operation and inspected weekly.

Modified Consent Decree
 Calendar Quarterly Report

Pump station	Description	Date first identified	Reason unresolved within six months	Action plan for resolving	Estimated date of resolution
Jones Falls	Pump 3 VFD fault	5/24/24	Contract procurement	VFD repair is completed; PMP in service	Resolved on 2/4/2025
Dundalk	Pump 2 housing and bearing failure	2/12/2023	Special order	Possible pump replacement	Repair not feasible; new unit has been ordered
Dundalk	Pump 1 mechanical seal and bearing failure	8/14/2023	Complete rebuild	Pump to be repaired	Vendor began repairs on #1 on 6/15/2025
Dundalk	Pump 4 bearing & wear ring failure	8/14/2023	Parts & assembly issues	Pump to be repaired; #4 repaired & in service.	Resolved on 2/27/2025
Eastern Avenue	Pumps 4 and 5 bearing failure	#5 – 11/23 #4 – 5/24	Parts & assembly issues	#4 Possible Temp pump replacement #5 has been repaired & in service	#5 – Started on 5/30/2025; resolved. #4 – Investigating replacement

7.0 Illegal Connections to the Collection System

There were no illegal connections identified during the reporting period.

8.0 Sanitary Discharges of Unknown Origin (SDUO)

A summary of all confirmed SDUOs is provided in Attachment 5.

9.0 MCD Compliance Issues

Paragraph 8 Section b(i): Elimination of Sanitary Sewer Overflow Structures

On August 7, 2024, DPW submitted to EPA and MDE a time extension request to eliminate SSO Structures 67, 72, 152 and 154. The requested deadline is July 31, 2030. On January 28, 2025, DPW submitted to EPA and MDE notice of potential delay for closure of the structures due to potential equipment procurement delays associated with the Stony Run Pump Station and future capital improvements in collaboration with Baltimore County.

Paragraph 13 Section a(i)(a): 7-Year Comprehensive Inspection and Cleaning

On October 10, 2024, the City requested an extension for inspection and/or cleaning if necessary of all sewers larger than eight-inch diameter from the MCD deadline of October 9, 2024 to January 31, 2025. On January 23, 2025, the City requested an extension to complete this work to July 31, 2025. On April 9, 2025, the City informed EPA and MDE of the completion of the 7-year comprehensive inspection and cleaning program.

10.0 Annual Costs for Appendix B Projects

Reported costs in the table below reflect funds disbursed by the City of Baltimore Finance Department since inception of the MCD.

ID #	Project	Baltimore City Contract	Construction Completion Date	Costs incurred as of end of reporting period (millions)
Wastewater Treatment Plant Improvement Project				
1	Back River WWTP Headworks Modifications and Flow Equalization Project	SC 918	12/19/2021	\$471.3
Heavy Cleaning Projects				
2	Lower Jones Falls Cleaning – Large diameter pipe cleaning of the Lower Jones Falls Sewer	SC 876	Completed October 2011	\$1.7
3	Outfall Interceptor Cleaning – Large diameter pipe cleaning of the Outfall Interceptor – Phase I	SC 894	Completed April 2014	\$11.0
4	Low Level Interceptor Cleaning – Large diameter pipe cleaning of the Low-Level Interceptor	SC 922R	Completed November 2016	\$1.6
5	High Level Interceptor Cleaning – Large diameter pipe cleaning of the High-Level Interceptor	SC 933	Completed December 2016	\$4.5
6	Outfall Interceptor Cleaning – City and County Portions – Large diameter pipe cleaning of the Outfall Interceptor – Phase II	SC 934	Completed June 2018	\$8.3
Structural Improvement Projects				
7	Gwynns Run D-Branch Sewer Improvements – Improvements to the Gwynns Run D-branch interceptor in the high level sewershed by means of replacement of pipe	SC 879	Completed January 2016	\$4.8
8	Maryland Avenue Sewer Rehab in Jones Falls Sewershed – Rehabilitation and replacement of sanitary sewer lines by CIPP lining and open cut methods of pipe in addition to point repairs, laterals, and manholes	SC 895	Completed January 2016	\$3.7
9	Sewer Rehab in Greenmount & Bolton Hill Areas of Jones Falls Sewershed – Rehabilitation and replacement of sanitary sewer lines by CIPP lining and open cut methods of pipe in addition to point repairs, laterals, and manholes	SC 897R	Completed August 2016	\$21.6
10	Stony Run Sewer Rehab in Jones Falls Sewershed – Rehabilitation and replacement of sanitary sewer lines by CIPP lining and open cut methods of pipe in addition to point repairs, laterals, and manholes	SC 898	Completed August 2016	\$10.0
Structural Improvement Projects (continued)				
11	Sewer Rehab in Western Run Area of Jones Falls Sewershed – Rehabilitation and replacement of sanitary sewer lines by	SC 899	Completed August 2016	\$14.0

Modified Consent Decree
Calendar Quarterly Report

ID #	Project	Baltimore City Contract	Construction Completion Date	Costs incurred as of end of reporting period (millions)
	CIPP lining and open cut methods of pipe in addition to point repairs, laterals, and manholes			
12	Upper Jones Falls and Maryland Avenue Sewer Rehab in Jones Falls Sewershed – Rehabilitation and replacement of sanitary sewer lines by CIPP lining and open cut methods of pipe in addition to point repairs, laterals, and manholes	SC 900	Completed August 2016	\$15.3
13	Sewer Rehab in Upper Gwynns Run Area of High Level Sewershed – Rehabilitation and replacement of sanitary sewer lines by CIPP lining and open cut methods of pipe in addition to point repairs, laterals, and manholes	SC 905	Completed January 2016	\$11.2
14	Sewer Rehab in Northern Portion of High Level Sewershed – Rehabilitation and replacement of sanitary sewer lines by CIPP lining and open cut methods of pipe in addition to point repairs, laterals, and manholes	SC 906	Completed July 2016	\$22.8
15	Sewer Rehab in Eastern Portion High Level Sewershed – Rehabilitation and replacement of sanitary sewer lines by CIPP lining and open cut methods of pipe in addition to point repairs, laterals, and manholes	SC 907	Completed January 2017	\$7.5
16	Sewer Rehab in Herring Run Sewershed – Rehabilitation and replacement of sanitary sewer lines by CIPP lining and open cut methods of pipe in addition to point repairs, laterals, and manholes	SC 908	Completed January 2017	\$14.3
17	Sewer Rehab in Eastern Portion of Herring Run Sewershed – Rehabilitation and replacement of sanitary sewer lines by CIPP lining and open cut methods of pipe in addition to point repairs, laterals, and manholes	SC 909	Completed July 2016	\$14.2
18	Sewer Rehab in Central Portion of Herring Run Sewershed – Rehabilitation and replacement of sanitary sewer lines by CIPP lining and open cut methods of pipe in addition to point repairs, laterals, and manholes	SC 911	Completed January 2017	\$7.5
19	Sewer Rehab in Western Portion of Low Level Sewershed – Rehabilitation and replacement of sanitary sewer lines by CIPP lining and open cut methods of pipe in addition to point repairs, laterals, and manholes	SC 912	Completed August 2016	\$6.5
20	Sewer Rehab in Eastern Portion of Low Level Sewershed – Rehabilitation and replacement of sanitary sewer lines by CIPP lining and open cut methods of pipe in addition to point repairs, laterals, and manholes	SC 913	Completed October 2016	\$7.1
21	Sewer Rehab in Southern Portion of Gwynns Falls Sewershed – Rehabilitation and replacement of sanitary sewer lines by CIPP lining and open cut methods of pipe in addition to point repairs, laterals, and manholes	SC 920	Completed October 2018	\$21.0
22	Gwynns Run Interceptor Phase II – Improvements to Lower Gwynns Run Interceptor – Phase II	SC 932	Completed November 2016	\$13.5
Structural and Priority Meter Basin Rehabilitation Projects				

Modified Consent Decree
Calendar Quarterly Report

ID #	Project	Baltimore City Contract	Construction Completion Date	Costs incurred as of end of reporting period (millions)
23	Sewer Rehab in Dundalk Sewershed – Rehabilitation and replacement of sanitary sewer lines by CIPP lining and open cut methods of pipe in addition to point repairs, laterals, and manholes	SC 902	Completed November 2017	\$20.1
24	Sewer Rehab in Patapsco Sewershed – Rehabilitation and replacement of sanitary sewer lines by CIPP lining and open cut methods of pipe in addition to point repairs, laterals, and manholes	SC 903	9/27/2018	\$26.6
25A	Improvements to the Sanitary Sewer Collection System in the Herring Run Sewershed, Part 2 Chinquapin Run	SC 910	12/31/2021	\$30.4
25B	Improvements to the Sanitary Sewer Collection System in the Herring Run Sewershed, Part 1 Sanitary Sewers	SC 956 ^a	11/05/2020	\$7.6
26	Sewer Rehab in Western Portion of Low Level Sewershed – Rehabilitation and replacement of sanitary sewer lines by CIPP lining and open cut methods of pipe in addition to laterals and manholes	SC 914	1/11/2019	\$38.3
27	Sewer Rehab in Outfall Sewershed – Rehabilitation and replacement of sanitary sewer lines by CIPP lining and open cut methods of pipe in addition to point repairs, laterals, and manholes	SC 919	11/24/2018	\$37.0
28A	Improvements to the Gwynns Falls Sewershed Collection System – Area B	SC 921 ^b	2/10/2021	\$11.9
28B	Powder Mill Interceptor Improvements and Stream Restoration in the Gwynns Falls Sewershed.	SC 955 ^c	11/21/2021	\$8.6
29	Sewer Rehab in Herring Run Sewershed – Rehabilitation and replacement of sanitary sewer lines by CIPP lining and open cut methods of pipe in addition to laterals	SC 937	Completed December 2017	\$6.4
30A	Hydraulic Improvements to the High Level Sewershed Collection System	SC 940	9/10/2021	\$47.9
30B	Sanitary Sewer Collection System Improvements in the High Level Sewershed	SC 953 ^d	3/23/2020	\$12.3
31	Sewer Rehab in Western Run, Greenmount, Hampden & Bolton Hill Areas of Jones Falls Sewershed – Rehabilitation and replacement of sanitary sewer lines by CIPP lining and open cut methods of pipe in addition to manholes	SC 941	1/5/2022	\$25.9
32	Improvements to the Sanitary Sewers in the Southeast area of Baltimore City A4	SC 962 ^e	1/25/2020	\$6.1
33	Improvements to the Sanitary Sewers in the Southwest area of Baltimore City, Maidens Choice Pressure Sewer Assessment, and Uplands Sewer Replacement	SC 963 ^{e,f}	06/30/2022	\$14.7

Modified Consent Decree
 Calendar Quarterly Report

ID #	Project	Baltimore City Contract	Construction Completion Date	Costs incurred as of end of reporting period (millions)
34	Improvements to the Sanitary Sewers in the Northwest area of Baltimore City	SC 964 ^e	06/09/2020	\$19.2
Structural and Priority Meter Basin Rehabilitation Projects (continued)				
35	Improvements to the Sanitary Sewers in the Northeast area of Baltimore City	SC 965 ^e	11/27/2020	\$8.1
36	Sewer Collection System Improvements in the Greenmount, Hampden, and Bolton Hill areas of the Jones Falls Sewershed	SC 976 ^g	Completed September 2019	\$18.1
Phase I Total Costs incurred as of June 30, 2025				\$1,032.6

^a Design costs incurred reported under SC 910

^b SC 921 also captures the expenditures for SC 977; GF Area B scope was split between SC 921 & SC 977

^c Design costs incurred reported under SC 921

^d Design costs incurred reported under SC 940

^e Project is a re-scoped project containing elements of work from original contracts SC 897R, SC 898, SC 909, and SC 912. See projects SC 897R, SC 898, SC 909 and SC 912 for costs incurred under original contract

^f Project SC 963 was re-scoped and portions of the work were re-assigned to SC 998. Costs incurred include costs related to projected SC 998

^g Project re-scoped, costs incurred for repackaging reported under SC 897R

11.0 Statement of Certification

I certify under penalty of law that this information was prepared under my direction or supervision in accordance with a system designed to assure that qualified personnel properly gather and evaluate the information submitted. Based on my directions and my inquiry of the person(s) who manage the system, or the person(s) directly responsible for gathering the information, the information submitted is, to the best of my knowledge and belief, true, accurate, and complete.



Paul Sayan, P.E.

Deputy Bureau Head, Bureau of Water and Wastewater

Attachment 1 - Collection System SSO Events During the Calendar Quarter

Modified Consent Decree
 Calendar Quarterly Report

Date	Location	ZIP	Wet or Dry Weather	Volume (gallons)
4/1/2025	2415 W Franklin St	21223	Wet	3
4/1/2025	3102 Presbury St	21216	Wet	1
4/2/2025	2014 Fleet St	21231	Wet	1
4/2/2025	Argonne Dr and Hillen Rd	21218	Wet	25
4/3/2025	828 Cedarcroft Rd	21212	Wet	5,580
4/3/2025	1819 Appleton St	21217	Wet	2
4/4/2025	3404 Cedardale Rd	21215	Wet	1
4/5/2025	3917 Pascal Ave	21226	Wet	2
4/5/2025	2127 Boston St	21231	Wet	1
4/5/2025	2511 Seamon Ave	21225	Wet	10
4/6/2025	2402 Erdman Ave	21213	Wet	1
4/6/2025	4728 Wrenwood Ave	21212	Wet	1
4/11/2025	701 N Carey St	21217	Dry	2
4/12/2025	1700 Thames St	21231	Wet	1,018
4/13/2025	3600 Marmon Ave	21207	Wet	145
4/15/2025	6214 Cross Country Blvd	21215	Dry	1
4/15/2025	3920 Potee St	21225	Dry	1
4/16/2025	4517 Schenley Rd	21210	Dry	1
4/16/2025	4213 Moravia Rd	21206	Dry	692
4/16/2025	5210 The Alameda	21239	Dry	1
4/17/2025	414 Key Hwy	21230	Dry	158
4/18/2025	3715 Liberty Heights Ave	21216	Dry	1
4/18/2025	410 Key Hwy	21230	Dry	66
4/18/2025	311 N Fulton Ave	21223	Dry	3
4/20/2025	3506 Berwyn Ave	21207	Dry	5
4/22/2025	3705 Everett St	21226	Dry	399
4/23/2025	3701 Southwestern Blvd	21229	Dry	5,085
4/23/2025	913 Chauncey Ave	21217	Dry	1
4/23/2025	2301 Washington Blvd	21230	Dry	1,074
4/24/2025	706 N Martin Luther King Jr Blvd	21201	Dry	1
4/25/2025	1801 Sulgrave Ave	21209	Dry	612
4/25/2025	2601 Woodland Ave	21215	Dry	3
4/26/2025	206 E Eager St	21202	Wet	3
4/28/2025	4719 York Rd	21212	Wet	158
4/28/2025	110 E Preston St	21202	Wet	1
4/29/2025	2617 W Fairmount Ave	21223	Dry	740
4/29/2025	1429 Poplar Grove St	21216	Dry	1
4/30/2025	5512 Park Heights Ave	21215	Dry	3
5/1/2025	2775 W North Ave	21216	Dry	10

Modified Consent Decree
Calendar Quarterly Report

Date	Location	ZIP	Wet or Dry Weather	Volume (gallons)
5/1/2025	5621 Belair Rd	21206	Dry	1
5/5/2025	1904 N Pulaski St	21217	Wet	1
5/6/2025	5501 Frenpark Ave	21207	Wet	3
5/6/2025	4238 Roland View Ave	21215	Wet	5
5/7/2025	3303 Chesley Ave	21234	Wet	2,520
5/7/2025	2627 Wegworth Ln	21230	Wet	8,190
5/7/2025	2000 N Howard St	21218	Wet	2
5/8/2025	5204 Liberty Heights Ave	21207	Wet	564
5/8/2025	821 W Lake Ave	21210	Dry	2
5/8/2025	1129 N Fulton Ave	21217	Dry	1
5/11/2025	5944 Green Meadow Pkwy	21209	Wet	2
5/12/2025	2711 Ruscombe Ln	21215	Dry	0.1
5/12/2025	1906 Ramblewood Rd	21239	Dry	3
5/13/2025	2606 Chelsea Terrace	21216	Wet	1
5/14/2025	1901 Falls Rd - SSO Site #67	21217	Wet	112,000
5/14/2025	4403 Frederick Ave	21229	Wet	2
5/16/2025	2500 Liberty Heights Ave	21215	Wet	0.2
5/19/2025	500 W University Pkwy	21210	Wet	8,650
5/19/2025	31 S Washington St	21231	Wet	2
5/25/2025	2119 Kentucky Ave	21218	Wet	4.5
5/25/2025	3116 N Calvert St	21218	Wet	1
5/25/2025	2415 W Franklin St	21223	Dry	2
5/26/2025	Eastern Ave & S Eden St	21231	Dry	3
5/27/2025	Clifton Rd & Mondawmin Ave	21216	Dry	5
5/27/2025	5944 Green Meadow Pkwy	21209	Dry	2
5/29/2025	1819 Appleton St	21217	Wet	498
5/30/2025	Charing Cross Rd & Greenwich Ave - SSO Site #156	21229	Wet	23,010
5/30/2025	N Charles St & W Lanvale St - SSO Site #152	21201	Wet	1,005
5/30/2025	1901 Falls Rd - SSO Site #67	21217	Wet	447,000
5/30/2025	3900 Belair Rd	21206	Wet	476,035
5/30/2025	2121 Wicomico St	21230	Wet	2,000
5/31/2025	Wabash Ave & Dorchester Rd	21215	Wet	430
6/1/2025	6001 Pimlico Rd	21209	Wet	1
6/3/2025	2611 W Fairmount Ave	21223	Dry	0.5
6/3/2025	2700 Wegworth Ln	21230	Dry	682
6/3/2025	1716 Sulgrave Ave	21209	Dry	1
6/4/2025	5010 Loch Raven Blvd	21239	Dry	188
6/4/2025	702 S Broadway	21231	Dry	1
6/5/2025	419 N Athol Ave	21229	Dry	216
6/5/2025	1801 N Payson St	21217	Dry	3

Modified Consent Decree
 Calendar Quarterly Report

Date	Location	ZIP	Wet or Dry Weather	Volume (gallons)
6/6/2025	6608 Danville Ave	21224	Dry	0.5
6/6/2025	6228 Eastern Ave	21224	Dry	92.5
6/9/2025	4285 Labyrinth Rd	21215	Wet	0.5
6/9/2025	Edmondson Ave & N Hilton Pkwy	21229	Wet	261,100
6/11/2025	2413 Maryland Ave	21218	Wet	2
6/18/2025	4310 Lasalle Ave	21206	Wet	7,920
6/19/2025	509 S Exeter St	21202	Wet	1
6/19/2025	2728 Reistertown Rd	21215	Wet	2
6/20/2025	306 W Coldspring Ln	21210	Wet	1.5
6/20/2025	2436 Harriet Ave	21230	Wet	972
6/21/2025	5512 Park Heights Ave	21215	Wet	1
6/25/2025	3600 Harford Rd	21206	Dry	5
6/27/2025	3716 Gibbons Ave	21206	Wet	29,155
6/29/2025	3026 W Lanvale St	21216	Wet	4
6/30/2025	7030 Surrey Dr	21215	Wet	2
			Total:	1,398,109.30

Attachment 2 - SSO Structure Overflows During the Calendar Quarter

Date	Location	ZIP	Weather Type	Volume (gal)
5/14/2025	1901 Falls Rd - SSO Site #67	21217	Wet	112,000
5/30/2025	Charing Cross Rd & Greenwich Ave - SSO Site #156	21229	Wet	23,010
5/30/2025	N Charles St & W Lanvale St - SSO Site #152	21201	Wet	1,005
5/30/2025	1901 Falls Rd - SSO Site #67	21217	Wet	447,000
Total:				583,015

Attachment 3 - Reported Building Backups During the Calendar Quart

Block Name	Date Reported	Response Date and Time	24 Hour Rain Event in Prior 48 Hours	Dates of Other Building Backups (within prior 36 months)	Cause	If Unknown, Efforts to Identify	Estimated Volume Released Into the Building	Claim Filed	Status of Claim (if applicable)
5700 KENMORE RD	4/1/2025	4/1/2025 9:15	1.0243		Lateral	N/A	Unknown	NA	NA
1700 EAST OLIVER ST	4/1/2025	4/1/2025 9:49	0.8668		Mainline	N/A	Unknown	NA	NA
2800 MAYFIELD AVE	4/1/2025	4/1/2025 12:41	0.8274		Lateral	N/A	Unknown	NA	NA
2500 MCHENRY ST	4/1/2025	N/A	0.8274		Mainline and Lateral	N/A	Unknown	NA	NA
3100 PRESBURY ST	4/1/2025	4/1/2025 15:24	0.8274		Mainline and Lateral	N/A	Unknown	NA	NA
700 SOUTH SHARP ST	4/1/2025	4/1/2025 14:29	0.8668		Mainline and Lateral	N/A	Unknown	NA	NA
4700 OLD YORK RD	4/1/2025	4/1/2025 19:46	0.7879		Lateral	N/A	Unknown	NA	NA
2500 DRUID HILL AVE	4/1/2025	4/1/2025 17:02	0.7879		Mainline and Lateral	N/A	Unknown	NA	NA
2200 WALSHIRE AVE	4/1/2025	4/1/2025 21:31	0.8274		Lateral	N/A	Unknown	NA	NA
5500 ELDERON AVE	4/1/2025	4/1/2025 22:46	1.1029		Lateral	N/A	Unknown	NA	NA
800 CEDARCROFT RD	4/1/2025	4/1/2025 20:43	0.8274		Mainline	N/A	Unknown	NA	NA
3400 EDGEWOOD RD	4/1/2025	4/1/2025 19:00	0.7879		Mainline	N/A	Unknown	NA	NA
200 NORTH LINWOOD AVE	4/1/2025	4/2/2025 9:38	0.8668		Mainline	N/A	Unknown	NA	NA
4600 ROLAND AVE	4/1/2025	4/1/2025 21:04	0.7879		Mainline and Lateral	N/A	Unknown	NA	NA
1100 WALKER AVE	4/1/2025	4/1/2025 21:01	0.8274		Lateral	N/A	Unknown	NA	NA
2600 MARYLAND AVE	4/1/2025	4/1/2025 20:30	0.7879		Mainline	N/A	Unknown	NA	NA
3600 COPLEY RD	4/1/2025	4/1/2025 23:00	1.1029		Mainline and Lateral	N/A	Unknown	NA	NA
2000 PARK AVE	4/1/2025	4/1/2025 20:09	0.7879		Mainline and Lateral	N/A	Unknown	NA	NA
800 NORTH ROSE ST	4/2/2025	4/2/2025 9:19	0.8668		Mainline and Lateral	N/A	Unknown	NA	NA
1700 SWANSEA RD	4/2/2025	4/2/2025 17:49	0.8274		Lateral	N/A	Unknown	NA	NA
4500 REISTERSTOWN RD	4/2/2025	4/2/2025 18:05	1.1029		Mainline and Lateral	N/A	Unknown	NA	NA
200 NORTH PAYSON ST	4/2/2025	4/2/2025 14:01	0.7092		Mainline and Lateral	N/A	Unknown	NA	NA
1500 NORTHBOURNE RD	4/2/2025	4/2/2025 21:48	0.8274		Lateral	N/A	Unknown	NA	NA
600 SOUTH LAKEWOOD AVE	4/2/2025	4/2/2025 18:27	0.8668		Mainline and Lateral	N/A	Unknown	NA	NA
1000 NORTH BENTALOU ST	4/2/2025	4/2/2025 19:51	0.8274		Lateral	N/A	Unknown	NA	NA
600 SOUTH PACA ST	4/2/2025	4/2/2025 18:57	0.8668		Mainline	N/A	Unknown	NA	NA
700 EVESHAM AVE	4/3/2025	4/3/2025 15:33	0		Mainline	N/A	Unknown	NA	NA
1800 APPLETON ST	4/3/2025	4/3/2025 17:03	0.0394		Lateral	N/A	Unknown	NA	NA
4100 AQUARIUM PL	4/3/2025	4/3/2025 14:45	0.0788		Mainline	N/A	Unknown	NA	NA
2700 BRENDAN AVE	4/3/2025	4/3/2025 17:54	0.0788		Lateral	N/A	Unknown	NA	NA
3800 NORTH CHARLES ST	4/3/2025	4/3/2025 17:34	0.0394		Mainline	N/A	Unknown	NA	NA
400 EAST 31ST ST	4/3/2025	4/3/2025 17:16	0.0394		Lateral	N/A	Unknown	NA	NA
400 NORTH ROCK GLEN RD	4/3/2025	4/3/2025 14:56	0.0394		Lateral	N/A	Unknown	NA	NA
3300 ROSALIE AVE	4/3/2025	4/3/2025 13:52	0.0788		Mainline	N/A	Unknown	NA	NA
1600 EAST 30TH ST	4/3/2025	4/3/2025 17:30	0.0788		Mainline and Lateral	N/A	Unknown	NA	NA
1900 WINFORD RD	4/3/2025	4/3/2025 19:51	0.0788		Lateral	N/A	Unknown	NA	NA
200 NORTH LINWOOD AVE	4/3/2025	4/3/2025 15:36	0.0394	'04/01/2025	Mainline and Lateral	N/A	Unknown	NA	NA
5600 WHITE AVE	4/3/2025	4/3/2025 20:59	0.0788		Lateral	N/A	Unknown	NA	NA
2000 HILLENWOOD RD	4/3/2025	4/3/2025 21:38	0.0788		Lateral	N/A	Unknown	NA	NA
1200 MERIDENE DR	4/3/2025	N/A	0.0788		Lateral	N/A	Unknown	NA	NA
3300 SAINT PAUL ST	4/3/2025	4/4/2025 9:28	0.0394		Lateral	N/A	Unknown	NA	NA
3000 EAST LARUE SQ	4/4/2025	4/4/2025 9:42	0.1575		Lateral	N/A	Unknown	NA	NA

Block Name	Date Reported	Response Date and Time	24 Hour Rain Event in Prior 48 Hours	Dates of Other Building Backups (within prior 36 months)	Cause	If Unknown, Efforts to Identify	Estimated Volume Released Into the Building	Claim Filed	Status of Claim (if applicable)
5700 BELLE VISTA AVE	4/4/2025	4/4/2025 10:46	0.1576		Lateral	N/A	Unknown	NA	NA
4300 PENHURST AVE	4/4/2025	4/4/2025 9:36	0.197		Lateral	N/A	Unknown	NA	NA
3600 ELMORA AVE	4/4/2025	4/4/2025 16:59	0.1576		Lateral	N/A	Unknown	NA	NA
4800 LAUREL AVE	4/4/2025	4/4/2025 12:55	0.197		Mainline and Lateral	N/A	Unknown	NA	NA
5500 WABASH AVE	4/4/2025	4/4/2025 16:33	0.197		Lateral	N/A	Unknown	NA	NA
2000 PARK AVE	4/4/2025	4/4/2025 16:44	0.1181		Lateral	N/A	Unknown	NA	NA
1700 WICKES AVE	4/4/2025	4/4/2025 18:06	0.1575		Mainline and Lateral	N/A	Unknown	NA	NA
6700 WESTBROOK RD	4/4/2025	4/4/2025 22:42	0.197		Mainline and Lateral	N/A	Unknown	NA	NA
1100 BELLEMORE RD	4/4/2025	4/4/2025 20:29	0.197		Lateral	N/A	Unknown	NA	NA
4200 GREENWAY	4/5/2025	4/5/2025 10:52	0.1181		Lateral	N/A	Unknown	NA	NA
3900 PASCAL AVE	4/5/2025	4/5/2025 11:32	0.1182		Lateral	N/A	Unknown	NA	NA
3300 LERCH DR	4/5/2025	N/A	0.0788		Lateral	N/A	Unknown	NA	NA
4200 MAINE AVE	4/5/2025	4/5/2025 17:57	0.1576		Lateral	N/A	Unknown	NA	NA
1700 SWANSEA RD	4/5/2025	4/5/2025 20:18	0.0788	'04/02/2025	Mainline and Lateral	N/A	Unknown	NA	NA
4400 CARLEVIEW RD	4/5/2025	4/5/2025 21:48	0.0787		Lateral	N/A	Unknown	NA	NA
6500 CLEVELAND AVE	4/6/2025	4/6/2025 11:02	0		Mainline	N/A	Unknown	Yes	Closed
2400 ERDMAN AVE	4/6/2025	4/6/2025 13:04	0		Lateral	N/A	Unknown	NA	NA
5500 NOME AVE	4/6/2025	4/6/2025 15:31	0		Lateral	N/A	Unknown	NA	NA
6300 MAYFLOWER RD	4/6/2025	4/6/2025 19:53	0		Mainline	N/A	Unknown	NA	NA
1300 LIMIT AVE	4/6/2025	4/6/2025 21:41	0		Lateral	N/A	Unknown	NA	NA
4600 MARBLE HALL RD	4/7/2025	4/7/2025 9:47	0.1576		Lateral	N/A	Unknown	NA	NA
4900 SCHAUB AVE	4/7/2025	4/7/2025 10:46	0.197		Lateral	N/A	Unknown	NA	NA
2200 MADISON AVE	4/7/2025	4/7/2025 11:37	0.1576		Mainline and Lateral	N/A	Unknown	NA	NA
2200 NORTH DUKELAND ST	4/7/2025	4/7/2025 12:41	0.2758		Mainline	N/A	Unknown	NA	NA
1400 KINGSWAY RD	4/7/2025	4/7/2025 13:36	0.2364		Lateral	N/A	Unknown	NA	NA
1300 LAKESIDE AVE	4/7/2025	4/7/2025 18:59	0.1576		Mainline and Lateral	N/A	Unknown	NA	NA
1000 EASTERN AVE	4/7/2025	4/7/2025 20:55	0.3546		Mainline	N/A	Unknown	NA	NA
0 EAST 21ST ST	4/7/2025	4/7/2025 20:59	0.1576		Mainline	N/A	Unknown	NA	NA
1500 FILBERT ST	4/8/2025	4/8/2025 10:44	0.3546		Mainline	N/A	Unknown	NA	NA
4700 WILLISTON ST	4/8/2025	4/8/2025 9:38	0.3152		Lateral	N/A	Unknown	NA	NA
300 WEST 24TH ST	4/8/2025	4/8/2025 11:17	0.1576		Mainline	N/A	Unknown	NA	NA
400 WEST 24TH ST	4/8/2025	4/8/2025 11:16	0.1576		Mainline	N/A	Unknown	NA	NA
5100 IVANHOE AVE	4/8/2025	4/8/2025 14:08	0.1576		Lateral	N/A	Unknown	NA	NA
3800 NORTH CHARLES ST	4/8/2025	4/8/2025 17:17	0.1576	'04/03/2025	Lateral	N/A	Unknown	NA	NA
3600 WABASH AVE	4/8/2025	4/8/2025 13:25	0.1576		Lateral	N/A	Unknown	NA	NA
900 REVERDY RD	4/8/2025	4/8/2025 13:52	0.2364		Lateral	N/A	Unknown	NA	NA
1300 WEST 37TH ST	4/8/2025	4/8/2025 17:43	0.1576		Mainline and Lateral	N/A	Unknown	NA	NA
3200 1 2 FALLSTAFF RD	4/8/2025	4/8/2025 19:33	0.197		Lateral	N/A	Unknown	NA	NA
300 GWYNN AVE	4/8/2025	4/9/2025 21:02	0.2758		Mainline and Lateral	N/A	Unknown	NA	NA
4400 SEDGWICK RD	4/8/2025	4/8/2025 22:25	0.1576		Lateral	N/A	Unknown	NA	NA
400 CEDARCROFT RD	4/8/2025	4/8/2025 21:47	0.1576		Lateral	N/A	Unknown	NA	NA
0 EAST BARNEY ST	4/9/2025	4/9/2025 10:10	0.197		Mainline	N/A	Unknown	NA	NA
4000 EDGEWOOD RD	4/9/2025	4/9/2025 9:56	0.0394		Lateral	N/A	Unknown	NA	NA
200 NORTH MONROE ST	4/9/2025	4/9/2025 12:43	0.0394		Lateral	N/A	Unknown	NA	NA
3800 NORTH CHARLES ST	4/9/2025	4/9/2025 15:03	0	'04/03/2025, 04/08/2025	Lateral	N/A	Unknown	NA	NA

Block Name	Date Reported	Response Date and Time	24 Hour Rain Event in Prior 48 Hours	Dates of Other Building Backups (within prior 36 months)	Cause	If Unknown, Efforts to Identify	Estimated Volume Released Into the Building	Claim Filed	Status of Claim (if applicable)
3500 SHANNON DR	4/9/2025	4/9/2025 12:49	0.0394		Lateral	N/A	Unknown	NA	NA
2000 EAST LOMBARD ST	4/9/2025	4/9/2025 14:37	0.0394		Mainline and Lateral	N/A	Unknown	NA	NA
3200 EAST NORTHERN PKWY	4/9/2025	4/9/2025 14:53	0		Lateral	N/A	Unknown	NA	NA
600 SOUTH PACA ST	4/9/2025	4/9/2025 21:51	0		Mainline	N/A	Unknown	NA	NA
600 SOUTH PACA ST	4/9/2025	4/9/2025 21:56	0	'04/02/2025	Mainline	N/A	Unknown	NA	NA
3400 ELLAMONT RD	4/9/2025	4/9/2025 20:34	0		Lateral	N/A	Unknown	NA	NA
500 SOUTH HANOVER ST	4/9/2025	4/9/2025 22:55	0	'03/04/2023	Lateral	N/A	Unknown	NA	NA
6000 BELLONA AVE	4/10/2025	4/10/2025 11:29	0		Lateral	N/A	Unknown	NA	NA
3600 MENLO DR	4/10/2025	4/10/2025 10:35	0		Mainline and Lateral	N/A	Unknown	NA	NA
1400 POPLAR GROVE ST	4/10/2025	4/10/2025 12:34	0.0394		Lateral	N/A	Unknown	NA	NA
3800 FERNDAL AVE	4/10/2025	4/10/2025 12:41	0		Lateral	N/A	Unknown	NA	NA
800 NORTH STREEPER ST	4/10/2025	4/10/2025 15:00	0		Lateral	N/A	Unknown	NA	NA
2400 NORTH ELLAMONT ST	4/10/2025	4/10/2025 17:13	0		Mainline	N/A	Unknown	NA	NA
2900 NORTH LOUDON AVE	4/10/2025	4/10/2025 17:52	0		Mainline	N/A	Unknown	NA	NA
3300 LAKE AVE	4/10/2025	4/10/2025 18:09	0		Lateral	N/A	Unknown	NA	NA
200 EAST BIDDLE ST	4/10/2025	4/10/2025 19:50	0		Lateral	N/A	Unknown	NA	NA
300 RADNOR RD	4/10/2025	4/10/2025 20:05	0		Lateral	N/A	Unknown	NA	NA
4600 HARFORD RD	4/11/2025	4/11/2025 9:19	0		Lateral	N/A	Unknown	NA	NA
600 SOUTH PACA ST	4/11/2025	4/11/2025 13:07	0.0788	'04/09/2025	Lateral	N/A	Unknown	NA	NA
3800 NORTH CHARLES ST	4/11/2025	4/11/2025 11:10	0.0788	'04/03/2025, 04/08/2025, 04/09/2025	Lateral	N/A	Unknown	NA	NA
300 WEST 24TH ST	4/11/2025	4/11/2025 13:54	0.1182	'04/08/2025	Mainline	N/A	Unknown	NA	NA
1700 MCCULLOH ST	4/11/2025	4/11/2025 12:05	0.197		Lateral	N/A	Unknown	NA	NA
300 WEST 24TH ST	4/11/2025	4/11/2025 14:55	0.2364		Mainline	N/A	Unknown	NA	NA
400 WEST 24TH ST	4/11/2025	4/11/2025 14:51	0.2364	'04/08/2025	Mainline	N/A	Unknown	NA	NA
3400 GWYNNNS FALLS PKWY	4/11/2025	4/11/2025 17:02	0.4728		Mainline and Lateral	N/A	Unknown	NA	NA
5800 RUBIN AVE	4/11/2025	4/11/2025 21:05	0.2758		Mainline and Lateral	N/A	Unknown	NA	NA
800 EAST 33RD ST	4/11/2025	4/11/2025 17:50	0.4334		Mainline and Lateral	N/A	Unknown	NA	NA
3300 TANEY RD	4/11/2025	4/11/2025 21:23	0.3546		Mainline and Lateral	N/A	Unknown	NA	NA
4600 WALTHER AVE	4/11/2025	4/11/2025 22:43	0.6698		Mainline and Lateral	N/A	Unknown	NA	NA
2200 CREST RD	4/12/2025	4/12/2025 14:53	0.7091		Mainline and Lateral	N/A	Unknown	NA	NA
5500 TODD AVE	4/12/2025	4/12/2025 11:33	1.1032		Lateral	N/A	Unknown	NA	NA
4800 GILRAY DR	4/12/2025	4/12/2025 17:07	0.9456		Mainline and Lateral	N/A	Unknown	NA	NA
3700 SEQUOIA AVE	4/12/2025	4/12/2025 19:35	0.7091		Lateral	N/A	Unknown	NA	NA
3700 ELMORA AVE	4/12/2025	4/12/2025 20:30	1.2608		Mainline and Lateral	N/A	Unknown	NA	NA
5800 ROYAL OAK AVE	4/13/2025	4/13/2025 10:18	0.9062		Mainline	N/A	Unknown	NA	NA
3600 1 2 SEVEN MILE LN	4/13/2025	4/13/2025 11:03	0.6697		Mainline	N/A	Unknown	NA	NA
3600 SEVEN MILE LN	4/13/2025	4/13/2025 11:56	0.5909		Mainline	N/A	Unknown	NA	NA
5100 HARFORD RD	4/13/2025	4/13/2025 13:11	0.7092		Lateral	N/A	Unknown	NA	NA
1500 NORTHBOURNE RD	4/13/2025	4/13/2025 12:49	0.7092	'04/02/2025	Lateral	N/A	Unknown	NA	NA
6200 BROOK AVE	4/13/2025	4/13/2025 14:05	0.591		Lateral	N/A	Unknown	NA	NA
1200 WALKER AVE	4/13/2025	4/13/2025 15:46	0.5122		Lateral	N/A	Unknown	NA	NA
3400 ROCKWOOD AVE	4/13/2025	4/13/2025 18:22	0.4333		Mainline	N/A	Unknown	NA	NA
4600 CHATFORD AVE	4/13/2025	4/13/2025 18:52	0.5516		Lateral	N/A	Unknown	NA	NA
600 NORTH LUZERNE AVE	4/13/2025	4/13/2025 19:42	0.3546		Lateral	N/A	Unknown	NA	NA

Block Name	Date Reported	Response Date and Time	24 Hour Rain Event in Prior 48 Hours	Dates of Other Building Backups (within prior 36 months)	Cause	If Unknown, Efforts to Identify	Estimated Volume Released Into the Building	Claim Filed	Status of Claim (if applicable)
1700 THAMES ST	4/13/2025	4/13/2025 22:06	0.2758		Mainline	N/A	Unknown	NA	NA
2700 PELHAM AVE	4/14/2025	4/14/2025 9:40	0		Lateral	N/A	Unknown	NA	NA
500 SOUTH CONKLING ST	4/14/2025	4/14/2025 13:06	0		Mainline	N/A	Unknown	NA	NA
500 BRIDGEVIEW RD	4/14/2025	4/14/2025 14:49	0		Lateral	N/A	Unknown	NA	NA
900 WEST NORTHERN PKWY	4/14/2025	4/14/2025 14:14	0		Lateral	N/A	Unknown	NA	NA
3600 EDGEWOOD RD	4/14/2025	4/14/2025 17:05	0		Lateral	N/A	Unknown	NA	NA
3900 PARK HEIGHTS AVE	4/14/2025	4/14/2025 15:10	0		Mainline	N/A	Unknown	NA	NA
1300 CEDARCROFT RD	4/14/2025	4/14/2025 16:51	0		Lateral	N/A	Unknown	NA	NA
1600 NORTHWICK RD	4/14/2025	4/14/2025 14:37	0		Lateral	N/A	Unknown	NA	NA
1600 STONEWOOD RD	4/14/2025	4/14/2025 15:17	0		Lateral	N/A	Unknown	NA	NA
1100 KEVIN RD	4/14/2025	4/14/2025 18:27	0		Lateral	N/A	Unknown	NA	NA
400 LIGHT ST	4/14/2025	4/14/2025 16:32	0		Mainline	N/A	Unknown	NA	NA
2800 THE ALAMEDA	4/14/2025	4/14/2025 17:14	0		Lateral	N/A	Unknown	NA	NA
1900 WOODBOURNE AVE	4/14/2025	4/14/2025 20:32	0		Lateral	N/A	Unknown	NA	NA
3000 PARKSIDE DR	4/14/2025	4/14/2025 22:02	0		Lateral	N/A	Unknown	NA	NA
1100 EAST BALTIMORE ST	4/15/2025	4/16/2025 6:28	0		Mainline	N/A	Unknown	NA	NA
4500 PIMLICO RD	4/15/2025	4/15/2025 11:35	0.0394		Mainline	N/A	Unknown	NA	NA
4600 WALTHER AVE	4/15/2025	4/15/2025 12:52	0.0394		Lateral	N/A	Unknown	NA	NA
4400 KATHLAND AVE	4/15/2025	4/15/2025 15:24	0		Mainline	N/A	Unknown	NA	NA
3400 PINKNEY RD	4/15/2025	4/15/2025 16:30	0.0394		Mainline	N/A	Unknown	NA	NA
5200 THE ALAMEDA	4/15/2025	4/15/2025 18:47	0.0394		Mainline and Lateral	N/A	Unknown	NA	NA
1200 KEVIN RD	4/15/2025	4/15/2025 15:26	0		Lateral	N/A	Unknown	NA	NA
2200 ASHBURTON ST	4/15/2025	4/15/2025 19:15	0.0394		Mainline	N/A	Unknown	NA	NA
1800 INGRAM RD	4/15/2025	4/15/2025 19:10	0.0394		Lateral	N/A	Unknown	NA	NA
1300 GORSUCH AVE	4/15/2025	4/15/2025 17:43	0.0394		Lateral	N/A	Unknown	NA	NA
300 EAST 30TH ST	4/15/2025	4/15/2025 17:26	0.0394		Lateral	N/A	Unknown	NA	NA
3000 ELGIN AVE	4/15/2025	4/15/2025 19:38	0.0394		Mainline	N/A	Unknown	NA	NA
500 EAST 38TH ST	4/15/2025	4/16/2025 10:23	0.0394		Lateral	N/A	Unknown	NA	NA
4500 SCHENLEY RD	4/16/2025	4/16/2025 10:16	0.0394		Lateral	N/A	Unknown	NA	NA
3700 MOHAWK AVE	4/16/2025	4/16/2025 12:18	0.0394		Lateral	N/A	Unknown	NA	NA
1400 GITTINGS AVE	4/16/2025	4/16/2025 12:23	0.0394		Lateral	N/A	Unknown	NA	NA
1100 GORSUCH AVE	4/16/2025	4/16/2025 17:48	0.0394		Lateral	N/A	Unknown	NA	NA
6200 PARK HEIGHTS AVE	4/16/2025	N/A	0.0394		Mainline	N/A	Unknown	NA	NA
6200 PARK HEIGHTS AVE	4/16/2025	4/16/2025 13:40	0.0394		Mainline	N/A	Unknown	NA	NA
1200 EVESHAM AVE	4/16/2025	4/16/2025 14:03	0.0394		Lateral	N/A	Unknown	NA	NA
100 WEST LEE ST	4/16/2025	4/16/2025 21:30	0		Lateral	N/A	Unknown	NA	NA
5200 THE ALAMEDA	4/16/2025	4/16/2025 13:23	0.0394	'04/15/2025	Lateral	N/A	Unknown	NA	NA
3000 BRENDAN AVE	4/16/2025	4/16/2025 13:13	0		Mainline and Lateral	N/A	Unknown	NA	NA
2700 BAKER ST	4/16/2025	4/16/2025 13:46	0.0394		Mainline and Lateral	N/A	Unknown	NA	NA
3700 OVERVIEW RD	4/16/2025	4/16/2025 18:16	0.0394		Lateral	N/A	Unknown	NA	NA
4800 GILRAY DR	4/16/2025	4/16/2025 18:47	0.0394	'04/12/2025	Lateral	N/A	Unknown	NA	NA
900 WEST NORTHERN PKWY	4/16/2025	4/16/2025 21:32	0.0394	'04/14/2025	Lateral	N/A	Unknown	NA	NA
2000 BRADDISH AVE	4/16/2025	4/16/2025 17:55	0.0394		Mainline	N/A	Unknown	NA	NA
900 NORTH PAYSON ST	4/16/2025	4/16/2025 17:07	0.0394		Mainline	N/A	Unknown	NA	NA
5900 HILLEN RD	4/16/2025	4/16/2025 18:27	0.0394		Mainline and Lateral	N/A	Unknown	NA	NA

Block Name	Date Reported	Response Date and Time	24 Hour Rain Event in Prior 48 Hours	Dates of Other Building Backups (within prior 36 months)	Cause	If Unknown, Efforts to Identify	Estimated Volume Released Into the Building	Claim Filed	Status of Claim (if applicable)
1200 WHITELOCK ST	4/16/2025	4/16/2025 17:15	0.0394	'12/20/2022	Lateral	N/A	Unknown	NA	NA
4000 LABYRINTH RD	4/16/2025	4/16/2025 19:10	0.0394		Lateral	N/A	Unknown	NA	NA
700 GLADSTONE AVE	4/16/2025	4/16/2025 20:32	0.0394		Lateral	N/A	Unknown	NA	NA
400 KINGSTON RD	4/16/2025	4/16/2025 22:34	0		Mainline and Lateral	N/A	Unknown	NA	NA
500 LUCIA AVE	4/17/2025	4/17/2025 10:59	0		Lateral	N/A	Unknown	NA	NA
300 EAST 31ST ST	4/17/2025	4/17/2025 9:13	0		Lateral	N/A	Unknown	NA	NA
400 WEST 24TH ST	4/17/2025	4/17/2025 18:03	0	'04/08/2025, 04/11/2025	Mainline	N/A	Unknown	NA	NA
3200 RAVENWOOD AVE	4/17/2025	4/17/2025 22:11	0		Lateral	N/A	Unknown	NA	NA
500 NORTH LOUDON AVE	4/17/2025	4/17/2025 15:36	0		Lateral	N/A	Unknown	NA	NA
6400 SEFTON AVE	4/17/2025	4/17/2025 18:39	0		Lateral	N/A	Unknown	NA	NA
1600 POPLAR GROVE ST	4/17/2025	4/17/2025 18:18	0		Mainline	N/A	Unknown	NA	NA
200 WEST LAFAYETTE AVE	4/17/2025	4/17/2025 18:53	0		Lateral	N/A	Unknown	NA	NA
6100 BENHURST RD	4/17/2025	4/18/2025 15:29	0		Lateral	N/A	Unknown	NA	NA
200 WEST MCCOMAS ST	4/18/2025	4/18/2025 9:39	0		Mainline	N/A	Unknown	NA	NA
3800 FERNHILL AVE	4/18/2025	4/18/2025 11:42	0		Lateral	N/A	Unknown	NA	NA
4100 CREST HEIGHTS RD	4/18/2025	4/18/2025 12:22	0		Mainline	N/A	Unknown	NA	NA
200 CEDARCROFT RD	4/18/2025	4/18/2025 14:20	0		Lateral	N/A	Unknown	NA	NA
3900 BEECH AVE	4/18/2025	4/18/2025 18:06	0		Lateral	N/A	Unknown	NA	NA
300 SWALE AVE	4/18/2025	4/18/2025 11:14	0		Lateral	N/A	Unknown	NA	NA
3200 YOSEMITE AVE	4/18/2025	4/18/2025 17:00	0		Lateral	N/A	Unknown	NA	NA
1500 NORTH BROADWAY	4/18/2025	4/18/2025 16:41	0		Mainline	N/A	Unknown	NA	NA
2400 DRUID HILL AVE	4/19/2025	4/19/2025 9:31	0		Lateral	N/A	Unknown	NA	NA
5700 CHINQUAPIN PKWY	4/19/2025	4/19/2025 9:50	0		Lateral	N/A	Unknown	NA	NA
3000 ELGIN AVE	4/19/2025	4/19/2025 13:32	0	'04/15/2025	Lateral	N/A	Unknown	NA	NA
1600 MARSHALL ST	4/19/2025	4/19/2025 18:24	0		Mainline	N/A	Unknown	NA	NA
4000 WEST GARRISON AVE	4/19/2025	4/19/2025 17:11	0		Mainline	N/A	Unknown	NA	NA
2800 CLIFTON AVE	4/19/2025	4/19/2025 19:39	0		Mainline	N/A	Unknown	NA	NA
1700 LANCASTER ST	4/20/2025	4/20/2025 9:58	0		Lateral	N/A	Unknown	NA	NA
3700 EAST NORTHERN PKWY	4/20/2025	4/20/2025 10:46	0		Lateral	N/A	Unknown	NA	NA
4700 WILLISTON ST	4/20/2025	4/20/2025 10:58	0		Mainline and Lateral	N/A	Unknown	NA	NA
5400 REMMELL AVE	4/20/2025	4/20/2025 20:22	0		Lateral	N/A	Unknown	NA	NA
3700 GIBBONS AVE	4/20/2025	4/20/2025 20:09	0		Mainline and Lateral	N/A	Unknown	NA	NA
1000 MARLAU DR	4/20/2025	4/20/2025 20:36	0		Lateral	N/A	Unknown	NA	NA
3200 PINKNEY RD	4/20/2025	4/20/2025 21:55	0		Lateral	N/A	Unknown	NA	NA
3200 TANEY RD	4/21/2025	4/21/2025 10:28	0		Lateral	N/A	Unknown	NA	NA
0 HORSERADISH LN	4/21/2025	4/21/2025 21:32	0		Lateral	N/A	Unknown	NA	NA
1700 LANCASTER ST	4/21/2025	4/21/2025 21:08	0		Mainline and Lateral	N/A	Unknown	NA	NA
4800 GILRAY DR	4/21/2025	4/21/2025 13:49	0	'04/12/2025, 04/16/2025	Lateral	N/A	Unknown	NA	NA
3400 WOODBINE AVE	4/21/2025	4/21/2025 19:57	0		Mainline and Lateral	N/A	Unknown	NA	NA
3700 OVERVIEW RD	4/21/2025	4/21/2025 21:21	0	'04/16/2025	Lateral	N/A	Unknown	NA	NA
2800 MAYFIELD AVE	4/21/2025	4/21/2025 12:28	0		Lateral	N/A	Unknown	NA	NA
1600 SHERWOOD AVE	4/21/2025	4/21/2025 13:39	0		Lateral	N/A	Unknown	NA	NA
5800 JUDITH WAY	4/21/2025	4/21/2025 14:23	0		Mainline and Lateral	N/A	Unknown	NA	NA
2800 LAKE AVE	4/21/2025	4/21/2025 14:35	0		Lateral	N/A	Unknown	NA	NA
6700 DULUTH AVE	4/21/2025	4/21/2025 13:58	0		Mainline	N/A	Unknown	NA	NA

Block Name	Date Reported	Response Date and Time	24 Hour Rain Event in Prior 48 Hours	Dates of Other Building Backups (within prior 36 months)	Cause	If Unknown, Efforts to Identify	Estimated Volume Released Into the Building	Claim Filed	Status of Claim (if applicable)
1500 KINGSWAY RD	4/21/2025	4/21/2025 16:59	0		Lateral	N/A	Unknown	NA	NA
2200 NORTH DUKELAND ST	4/21/2025	4/21/2025 17:18	0	'04/07/2025	Lateral	N/A	Unknown	NA	NA
600 SOUTH LAKEWOOD AVE	4/21/2025	4/21/2025 15:27	0	'04/02/2025	NA	N/A	Unknown	NA	NA
3700 SOUTHWESTERN BLVD	4/21/2025	4/21/2025 18:40	0		Mainline	N/A	Unknown	NA	NA
3200 SHELBURNE RD	4/21/2025	4/22/2025 14:09	0		Mainline	N/A	Unknown	NA	NA
4000 WEST FOREST PARK AVE	4/21/2025	4/21/2025 20:14	0		Lateral	N/A	Unknown	NA	NA
500 SOUTH BEECHFIELD AVE	4/21/2025	4/21/2025 18:47	0		Lateral	N/A	Unknown	NA	NA
1400 NORTHGATE RD	4/21/2025	4/22/2025 20:18	0		Lateral	N/A	Unknown	NA	NA
3200 KENTUCKY AVE	4/21/2025	4/22/2025 10:23	0		Lateral	N/A	Unknown	NA	NA
5900 GLENKIRK RD	4/21/2025	4/22/2025 11:40	0		Lateral	N/A	Unknown	NA	NA
700 SAINT DUNSTANS RD	4/21/2025	4/22/2025 13:41	0		Lateral	N/A	Unknown	NA	NA
1200 WICKLOW RD	4/22/2025	4/22/2025 9:43	0.0394		Lateral	N/A	Unknown	NA	NA
6300 PARK HEIGHTS AVE	4/22/2025	4/22/2025 19:05	0		Lateral	N/A	Unknown	NA	NA
1800 RUXTON AVE	4/22/2025	4/22/2025 10:27	0		Lateral	N/A	Unknown	NA	NA
100 FIRESIDE CIR	4/22/2025	4/22/2025 12:06	0		Lateral	N/A	Unknown	NA	NA
800 WEST 35TH ST	4/22/2025	4/22/2025 19:57	0		Lateral	N/A	Unknown	NA	NA
3600 COPLEY RD	4/22/2025	4/22/2025 18:32	0		Lateral	N/A	Unknown	NA	NA
1100 EAST NORTHERN PKWY	4/22/2025	4/22/2025 11:18	0		Lateral	N/A	Unknown	NA	NA
1300 WEST SARATOGA ST	4/22/2025	4/22/2025 18:01	0		Lateral	N/A	Unknown	NA	NA
5400 SAINT ALBANS WAY	4/22/2025	4/22/2025 14:14	0		Lateral	N/A	Unknown	NA	NA
3500 DUDLEY AVE	4/22/2025	4/22/2025 21:38	0		Lateral	N/A	Unknown	NA	NA
500 SOUTH PACA ST	4/22/2025	4/23/2025 11:00	0		Lateral	N/A	Unknown	NA	NA
5700 KENMORE RD	4/22/2025	4/23/2025 22:54	0		Mainline and Lateral	N/A	Unknown	NA	NA
600 BARTLETT AVE	4/22/2025	4/22/2025 21:15	0		Mainline and Lateral	N/A	Unknown	NA	NA
3600 LABYRINTH RD	4/22/2025	4/22/2025 14:11	0		Lateral	N/A	Unknown	NA	NA
4300 PARKSIDE DR	4/22/2025	4/22/2025 22:11	0		Lateral	N/A	Unknown	NA	NA
1800 CHILTON ST	4/22/2025	4/22/2025 20:50	0		Mainline and Lateral	N/A	Unknown	NA	NA
3200 BEVERLY RD	4/22/2025	4/23/2025 15:32	0		Lateral	N/A	Unknown	NA	NA
0 NORTH PORT ST	4/22/2025	4/23/2025 13:31	0		Mainline and Lateral	N/A	Unknown	NA	NA
6000 FALKIRK RD	4/22/2025	4/23/2025 22:06	0		Mainline and Lateral	N/A	Unknown	NA	NA
400 LYMAN AVE	4/23/2025	4/23/2025 22:38	0		Mainline and Lateral	N/A	Unknown	NA	NA
3100 AUCHENTOROLY TER	4/23/2025	4/23/2025 8:39	0		Lateral	N/A	Unknown	NA	NA
1200 WICKLOW RD	4/23/2025	4/23/2025 11:51	0.0394	'04/22/2025	Lateral	N/A	Unknown	NA	NA
1000 WINDING WAY	4/23/2025	4/24/2025 10:02	0		Lateral	N/A	Unknown	NA	NA
700 SAINT DUNSTANS RD	4/23/2025	4/23/2025 22:26	0	'04/21/2025	Lateral	N/A	Unknown	NA	NA
1400 JORDAN ST	4/23/2025	4/23/2025 19:08	0		Lateral	N/A	Unknown	NA	NA
2600 WEST FAIRMOUNT AVE	4/23/2025	4/23/2025 17:56	0		Mainline and Lateral	N/A	Unknown	NA	NA
900 BENNETT PL	4/23/2025	4/23/2025 18:24	0		Mainline and Lateral	N/A	Unknown	NA	NA
5100 CHALGROVE AVE	4/23/2025	4/24/2025 20:54	0		Mainline	N/A	Unknown	NA	NA
4200 HAMILTON AVE	4/23/2025	4/24/2025 12:12	0		Lateral	N/A	Unknown	NA	NA
500 SOUTH BEECHFIELD AVE	4/23/2025	4/24/2025 9:27	0.0394	'04/21/2025	Lateral	N/A	Unknown	NA	NA
1600 RAMBLEWOOD RD	4/23/2025	4/24/2025 19:38	0		Mainline and Lateral	N/A	Unknown	NA	NA
0 LONGWOOD RD	4/24/2025	4/24/2025 10:19	0		Mainline and Lateral	N/A	Unknown	NA	NA
200 EAST BALTIMORE ST	4/24/2025	4/24/2025 8:44	0		Mainline	N/A	Unknown	NA	NA
2800 MAYFIELD AVE	4/24/2025	4/24/2025 10:14	0	'04/01/2025	Lateral	N/A	Unknown	NA	NA

Block Name	Date Reported	Response Date and Time	24 Hour Rain Event in Prior 48 Hours	Dates of Other Building Backups (within prior 36 months)	Cause	If Unknown, Efforts to Identify	Estimated Volume Released Into the Building	Claim Filed	Status of Claim (if applicable)
2700 HILLSDALE RD	4/24/2025	4/24/2025 21:39	0		Mainline and Lateral	N/A	Unknown	NA	NA
4300 PARKSIDE DR	4/24/2025	4/24/2025 11:46	0		Lateral	N/A	Unknown	NA	NA
100 SAINT PAUL ST	4/24/2025	4/24/2025 17:44	0		Mainline	N/A	Unknown	NA	NA
0 NORTH PORT ST	4/24/2025	4/25/2025 10:48	0	'04/22/2025	Mainline and Lateral	N/A	Unknown	NA	NA
3600 COOLIDGE AVE	4/24/2025	4/25/2025 10:56	0		Mainline	N/A	Unknown	NA	NA
3700 GARRISON BLVD	4/24/2025	4/24/2025 21:17	0		Lateral	N/A	Unknown	NA	NA
4300 MARY AVE	4/24/2025	4/25/2025 11:08	0		Mainline and Lateral	N/A	Unknown	NA	NA
3400 GLENMORE AVE	4/24/2025	4/24/2025 15:28	0		Lateral	N/A	Unknown	NA	NA
900 EVESHAM AVE	4/24/2025	N/A	0		Lateral	N/A	Unknown	NA	NA
300 CHERRY HILL RD	4/24/2025	4/24/2025 18:03	0		Lateral	N/A	Unknown	NA	NA
3000 ELGIN AVE	4/24/2025	4/25/2025 10:31	0	'04/15/2025, 04/19/2025	Mainline and Lateral	N/A	Unknown	NA	NA
400 BONSAI ST	4/24/2025	4/25/2025 11:38	0		Lateral	N/A	Unknown	NA	NA
600 WINANS WAY	4/24/2025	4/25/2025 9:53	0	'02/16/2025	Mainline and Lateral	N/A	Unknown	NA	NA
1400 NORTH ELLWOOD AVE	4/24/2025	4/25/2025 9:49	0		Mainline and Lateral	N/A	Unknown	NA	NA
1900 NORTH PULASKI ST	4/25/2025	4/25/2025 9:56	0		Mainline and Lateral	N/A	Unknown	NA	NA
2000 SWANSEA RD	4/25/2025	4/25/2025 16:51	0		Mainline and Lateral	N/A	Unknown	NA	NA
300 SOUTH AUGUSTA AVE	4/25/2025	4/25/2025 14:48	0		Lateral	N/A	Unknown	NA	NA
1600 MARSHALL ST	4/25/2025	4/25/2025 17:53	0	'04/19/2025	Mainline	N/A	Unknown	NA	NA
5200 LOCH RAVEN BLVD	4/25/2025	4/25/2025 16:33	0		Mainline	N/A	Unknown	NA	NA
2800 EDGECOMBE CIR SOUTH	4/25/2025	4/26/2025 9:04	0		Mainline	N/A	Unknown	NA	NA
2600 MOORE AVE	4/25/2025	4/25/2025 17:51	0		Lateral	N/A	Unknown	NA	NA
6500 ALTA AVE	4/25/2025	4/25/2025 18:32	0		Lateral	N/A	Unknown	NA	NA
1700 THAMES ST	4/25/2025	4/25/2025 18:46	0	'04/13/2025	Mainline	N/A	Unknown	NA	NA
1900 NORTH FULTON AVE	4/25/2025	4/25/2025 22:15	0		Lateral	N/A	Unknown	NA	NA
4000 LOCH RAVEN BLVD	4/25/2025	4/26/2025 10:43	0		Lateral	N/A	Unknown	NA	NA
5600 GOVANE AVE	4/25/2025	4/25/2025 22:44	0		Lateral	N/A	Unknown	NA	NA
1200 WALKER AVE	4/25/2025	4/25/2025 22:34	0	'01/19/2025	Mainline and Lateral	N/A	Unknown	NA	NA
4000 BOARMAN AVE	4/26/2025	4/26/2025 9:58	0.197		Mainline	N/A	Unknown	NA	NA
1800 RUXTON AVE	4/26/2025	4/26/2025 10:04	0.3152	'04/22/2025	Lateral	N/A	Unknown	NA	NA
3500 LYNCHESR RD	4/26/2025	4/26/2025 14:35	0.2758		Lateral	N/A	Unknown	NA	NA
4400 GROVELAND AVE	4/26/2025	4/26/2025 15:43	0.197		Lateral	N/A	Unknown	NA	NA
6300 FALKIRK RD	4/26/2025	4/26/2025 17:20	0.3939		Mainline and Lateral	N/A	Unknown	NA	NA
4000 LOCH RAVEN BLVD	4/26/2025	4/26/2025 17:47	0.3939	'04/25/2025	Mainline and Lateral	N/A	Unknown	NA	NA
200 WITHERSPOON RD	4/26/2025	4/26/2025 22:34	0.394		Mainline and Lateral	N/A	Unknown	NA	NA
6100 BENHURST RD	4/26/2025	4/26/2025 22:48	0.4334		Mainline and Lateral	N/A	Unknown	NA	NA
4700 HOMESDALE AVE	4/27/2025	4/27/2025 13:13	0.4334		Mainline and Lateral	N/A	Unknown	NA	NA
1000 VERONICA AVE	4/27/2025	4/27/2025 17:24	0.6697		Mainline and Lateral	N/A	Unknown	NA	NA
800 EAST 34TH ST	4/27/2025	4/27/2025 19:30	0.394		Mainline and Lateral	N/A	Unknown	NA	NA
1400 KINGSWAY RD	4/28/2025	4/28/2025 9:35	0.0787		Mainline and Lateral	N/A	Unknown	NA	NA
4500 ROLAND AVE	4/28/2025	4/28/2025 12:59	0.1182		Mainline	N/A	Unknown	NA	NA
3300 LERCH DR	4/28/2025	4/28/2025 11:21	0.0787	'04/05/2025	Lateral	N/A	Unknown	NA	NA
5500 NOME AVE	4/28/2025	4/28/2025 16:26	0.2364		Lateral	N/A	Unknown	NA	NA
2500 NORTH LONGWOOD ST	4/28/2025	4/28/2025 17:57	0.3152		Mainline and Lateral	N/A	Unknown	NA	NA
4400 LOCH RAVEN BLVD	4/28/2025	4/28/2025 18:27	0.0787		Lateral	N/A	Unknown	NA	NA
1200 PINE HEIGHTS AVE	4/28/2025	4/28/2025 13:14	0.3152		Lateral	N/A	Unknown	NA	NA

Block Name	Date Reported	Response Date and Time	24 Hour Rain Event in Prior 48 Hours	Dates of Other Building Backups (within prior 36 months)	Cause	If Unknown, Efforts to Identify	Estimated Volume Released Into the Building	Claim Filed	Status of Claim (if applicable)
2100 GUILFORD AVE	4/28/2025	4/28/2025 14:37	0.1182		Mainline	N/A	Unknown	NA	NA
2100 SAINT PAUL ST	4/28/2025	4/28/2025 15:09	0.1182		Lateral	N/A	Unknown	NA	NA
6000 BELLONA AVE	4/28/2025	4/28/2025 18:41	0.1182	'04/10/2025	Lateral	N/A	Unknown	NA	NA
3400 COPLEY RD	4/28/2025	4/28/2025 16:57	0.2364		Lateral	N/A	Unknown	NA	NA
3600 LOCH RAVEN BLVD	4/28/2025	4/28/2025 17:39	0		Lateral	N/A	Unknown	NA	NA
100 EAST PRESTON ST	4/28/2025	4/28/2025 22:25	0		Lateral	N/A	Unknown	NA	NA
400 BONSAI ST	4/29/2025	4/29/2025 9:41	0		Lateral	N/A	Unknown	NA	NA
1900 OAK HILL AVE	4/29/2025	4/29/2025 17:37	0		Mainline	N/A	Unknown	NA	NA
400 BONSAI ST	4/29/2025	4/29/2025 10:38	0	'04/24/2025	Lateral	N/A	Unknown	NA	NA
300 SOUTH ROBINSON ST	4/29/2025	4/29/2025 14:55	0		Lateral	N/A	Unknown	NA	NA
500 TOLNA ST	4/29/2025	4/30/2025 11:29	0		Mainline	N/A	Unknown	NA	NA
2500 NORTH LONGWOOD ST	4/29/2025	4/29/2025 17:31	0		Lateral	N/A	Unknown	NA	NA
3500 ALAMEDA CIR	4/29/2025	4/30/2025 10:03	0		Lateral	N/A	Unknown	NA	NA
300 SOMERSET RD	4/30/2025	4/30/2025 13:32	0.0394		Lateral	N/A	Unknown	NA	NA
1200 EAST BELVEDERE AVE	4/30/2025	4/30/2025 18:50	0.0394		Mainline	N/A	Unknown	NA	NA
4400 KENILWORTH AVE	4/30/2025	4/30/2025 18:22	0.0394		Lateral	N/A	Unknown	NA	NA
3300 EAST NORTHERN PKWY	4/30/2025	4/30/2025 19:20	0.0394		Lateral	N/A	Unknown	NA	NA
3300 LEIGHTON AVE	4/30/2025	4/30/2025 17:38	0.0394		Mainline and Lateral	N/A	Unknown	NA	NA
3600 GREENVALE RD	4/30/2025	4/30/2025 17:29	0.1182		Lateral	N/A	Unknown	NA	NA
1900 CRESTVIEW RD	4/30/2025	4/30/2025 22:49	0.0394		Mainline and Lateral	N/A	Unknown	NA	NA
2900 EAST OLIVER ST	4/30/2025	4/30/2025 19:59	0.0394		Lateral	N/A	Unknown	NA	NA
2900 EDGECOMBE CIR NORTH	5/1/2025	5/1/2025 12:38	0.0394		Mainline and Lateral	N/A	Unknown	NA	NA
2800 MAYFIELD AVE	5/1/2025	5/1/2025 18:49	0.0394		Lateral	N/A	Unknown	NA	NA
6300 WINNER AVE	5/1/2025	5/1/2025 13:53	0.0394		Lateral	N/A	Unknown	NA	NA
3900 CHESTERFIELD AVE	5/1/2025	5/1/2025 19:05	0.0394		Mainline	N/A	Unknown	NA	NA
2400 WEST LAFAYETTE AVE	5/1/2025	5/1/2025 15:19	0.1182		Lateral	N/A	Unknown	NA	NA
4300 MARY AVE	5/1/2025	5/1/2025 19:46	0.0394	'04/24/2025	Lateral	N/A	Unknown	NA	NA
2700 HILLSDALE RD	5/1/2025	5/1/2025 21:16	0.0788	'04/24/2025	Mainline	N/A	Unknown	NA	NA
2400 OVERLAND AVE	5/1/2025	5/2/2025 10:46	0.0394		Lateral	N/A	Unknown	NA	NA
1400 WOODALL ST	5/1/2025	5/1/2025 20:32	0.1182		Lateral	N/A	Unknown	NA	NA
3800 MOHAWK AVE	5/2/2025	5/2/2025 13:51	0		Lateral	N/A	Unknown	NA	NA
4100 ROLAND AVE	5/2/2025	5/2/2025 18:02	0		Mainline and Lateral	N/A	Unknown	NA	NA
3700 TUDOR ARMS AVE	5/2/2025	5/2/2025 17:40	0		Lateral	N/A	Unknown	NA	NA
800 EAST 33RD ST	5/2/2025	5/2/2025 15:36	0		Lateral	N/A	Unknown	NA	NA
3500 LYNCHESR RD	5/2/2025	5/2/2025 19:26	0	'04/26/2025	Lateral	N/A	Unknown	NA	NA
200 NORTH HOWARD ST	5/2/2025	5/2/2025 19:16	0.3152		Mainline	N/A	Unknown	Yes	Closed
5700 NEWHOLME AVE	5/2/2025	5/2/2025 20:47	0.0788		Lateral	N/A	Unknown	NA	NA
3500 ROSEDALE RD	5/2/2025	5/2/2025 22:10	0		Mainline and Lateral	N/A	Unknown	NA	NA
6300 MAYFLOWER RD	5/3/2025	5/3/2025 9:31	0	'04/06/2025	Mainline and Lateral	N/A	Unknown	NA	NA
3100 BERKSHIRE RD	5/3/2025	5/3/2025 10:05	0		Lateral	N/A	Unknown	NA	NA
3500 LYNCHESR RD	5/3/2025	5/3/2025 9:09	0		Lateral	N/A	Unknown	NA	NA
3000 OVERLAND AVE	5/3/2025	5/3/2025 11:27	0		Mainline and Lateral	N/A	Unknown	NA	NA
200 CHANCERY RD	5/3/2025	5/3/2025 12:27	0		Mainline and Lateral	N/A	Unknown	NA	NA
700 HIGHWOOD DR	5/3/2025	5/3/2025 12:53	0		Lateral	N/A	Unknown	NA	NA
5900 GLENNOR RD	5/3/2025	5/3/2025 14:47	0		Lateral	N/A	Unknown	NA	NA

Block Name	Date Reported	Response Date and Time	24 Hour Rain Event in Prior 48 Hours	Dates of Other Building Backups (within prior 36 months)	Cause	If Unknown, Efforts to Identify	Estimated Volume Released Into the Building	Claim Filed	Status of Claim (if applicable)
3800 GRANADA AVE	5/3/2025	5/3/2025 14:30	0		Mainline	N/A	Unknown	NA	NA
100 EAST NORTHERN PKWY	5/3/2025	5/3/2025 17:14	0		Lateral	N/A	Unknown	NA	NA
800 CEDARCROFT RD	5/4/2025	5/4/2025 9:33	0.2758		Lateral	N/A	Unknown	NA	NA
5200 HILLWELL RD	5/4/2025	5/4/2025 10:28	0.4334		Lateral	N/A	Unknown	NA	NA
2700 ELLICOTT DR	5/4/2025	5/4/2025 15:02	0.6304		Lateral	N/A	Unknown	NA	NA
5400 SPRINGLAKE WAY	5/4/2025	5/4/2025 18:47	0.591		Lateral	N/A	Unknown	NA	NA
3300 CHESLEY AVE	5/4/2025	5/4/2025 18:18	0.3546		Lateral	N/A	Unknown	NA	NA
1900 NORTH PULASKI ST	5/5/2025	5/5/2025 8:20	0.6304	'04/25/2025	Mainline and Lateral	N/A	Unknown	NA	NA
4600 KESWICK RD	5/5/2025	5/5/2025 9:34	0.591		Lateral	N/A	Unknown	NA	NA
2400 EVERTON RD	5/5/2025	5/5/2025 11:40	0.3152		Lateral	N/A	Unknown	NA	NA
3400 WOODRING AVE	5/5/2025	5/5/2025 12:52	0.3546		Lateral	N/A	Unknown	NA	NA
4000 MORTIMER AVE	5/5/2025	5/5/2025 17:22	0.3152		Lateral	N/A	Unknown	NA	NA
3700 WEST STRATHMORE AVE	5/5/2025	5/5/2025 17:55	0.3152		Lateral	N/A	Unknown	NA	NA
1600 MORELAND AVE	5/5/2025	5/5/2025 20:52	0.2364		Lateral	N/A	Unknown	NA	NA
200 NORTH CONKLING ST	5/6/2025	5/6/2025 11:54	0.0394		Mainline and Lateral	N/A	Unknown	NA	NA
6300 MOYER AVE	5/6/2025	5/6/2025 10:21	0.0394		Lateral	N/A	Unknown	NA	NA
3100 BATAVIA AVE	5/6/2025	5/6/2025 12:55	0		Lateral	N/A	Unknown	NA	NA
3400 WOODRING AVE	5/6/2025	5/6/2025 12:45	0.0788	'05/05/2025	Lateral	N/A	Unknown	NA	NA
5000 ARBUTUS AVE	5/6/2025	5/6/2025 13:08	0.0394		Mainline	N/A	Unknown	NA	NA
1600 MARSHALL ST	5/6/2025	5/6/2025 13:01	0.197	'04/19/2025, 04/25/2025	NA	N/A	Unknown	NA	NA
4100 RAYMONN AVE	5/6/2025	5/6/2025 18:47	0.0788		Lateral	N/A	Unknown	NA	NA
1500 KINGSWAY RD	5/6/2025	5/6/2025 14:47	0.2364		Lateral	N/A	Unknown	NA	NA
3500 LYNCHCHESTER RD	5/6/2025	5/6/2025 17:38	0	'04/26/2025, 05/02/2025	Lateral	N/A	Unknown	NA	NA
5500 ROBINWOOD AVE	5/6/2025	5/6/2025 21:06	0.0788		Mainline	N/A	Unknown	NA	NA
1600 EAST LAFAYETTE AVE	5/6/2025	5/6/2025 20:47	0.2758		Mainline	N/A	Unknown	NA	NA
1300 LIMIT AVE	5/6/2025	5/6/2025 22:59	0.2364	'04/06/2025	Lateral	N/A	Unknown	NA	NA
1700 NORTH BROADWAY	5/7/2025	5/7/2025 17:40	0.2758		Mainline	N/A	Unknown	NA	NA
800 STAMFORD RD	5/7/2025	5/7/2025 13:33	0.0788		Lateral	N/A	Unknown	NA	NA
0 SOUTH KOSSUTH ST	5/7/2025	5/7/2025 12:11	0.0394		Mainline	N/A	Unknown	NA	NA
0 NORTH ELLWOOD AVE	5/7/2025	5/7/2025 15:33	0.2758		Lateral	N/A	Unknown	NA	NA
3700 FAIRHAVEN AVE	5/7/2025	5/7/2025 18:48	0.2758		Mainline	N/A	Unknown	NA	NA
1700 MORELAND AVE	5/7/2025	5/7/2025 16:32	0		Mainline	N/A	Unknown	NA	NA
5800 PLUMER AVE	5/7/2025	5/7/2025 17:56	0.0787		Lateral	N/A	Unknown	NA	NA
2000 NORTH HOWARD ST	5/7/2025	5/7/2025 21:24	0		Mainline and Lateral	N/A	Unknown	NA	NA
300 WOODLAWN RD	5/7/2025	5/7/2025 19:05	0		Mainline	N/A	Unknown	NA	NA
3600 GREENVALE RD	5/7/2025	5/7/2025 19:52	0	'04/30/2025	Lateral	N/A	Unknown	NA	NA
5000 SCHAUB AVE	5/7/2025	5/7/2025 21:31	0.0787		Mainline and Lateral	N/A	Unknown	NA	NA
2900 WOODLAND AVE	5/7/2025	5/8/2025 14:43	0.0394		Lateral	N/A	Unknown	NA	NA
600 WASHBURN AVE	5/8/2025	5/8/2025 14:12	0.2364		Lateral	N/A	Unknown	NA	NA
5000 READY AVE	5/8/2025	5/8/2025 11:30	0		Lateral	N/A	Unknown	NA	NA
1300 ASBURY RD	5/8/2025	5/8/2025 9:01	0		Lateral	N/A	Unknown	NA	NA
900 WEST UNIVERSITY PKWY	5/8/2025	5/8/2025 17:50	0		Lateral	N/A	Unknown	NA	NA
3800 GLENGYLE AVE	5/8/2025	5/8/2025 13:06	0		Lateral	N/A	Unknown	NA	NA
2900 WASHINGTON BLVD	5/8/2025	5/8/2025 15:46	0		Mainline	N/A	Unknown	NA	NA
2500 MARBOURNE AVE	5/8/2025	5/8/2025 16:42	0		Mainline	N/A	Unknown	NA	NA

Block Name	Date Reported	Response Date and Time	24 Hour Rain Event in Prior 48 Hours	Dates of Other Building Backups (within prior 36 months)	Cause	If Unknown, Efforts to Identify	Estimated Volume Released Into the Building	Claim Filed	Status of Claim (if applicable)
1100 NORTH FULTON AVE	5/8/2025	5/8/2025 21:40	0		Mainline and Lateral	N/A	Unknown	NA	NA
3300 MENLO DR	5/8/2025	5/8/2025 19:36	0		Lateral	N/A	Unknown	NA	NA
2700 BRENDAN AVE	5/9/2025	5/9/2025 12:37	0.5516	'04/03/2025	Mainline and Lateral	N/A	Unknown	NA	NA
2700 ELLICOTT DR	5/9/2025	5/9/2025 11:51	0.3546	'05/04/2025	Lateral	N/A	Unknown	NA	NA
3900 CEDARDALE RD	5/9/2025	5/9/2025 13:11	0.2758		Lateral	N/A	Unknown	NA	NA
1200 LIMIT AVE	5/9/2025	5/9/2025 14:29	0.591		Mainline and Lateral	N/A	Unknown	NA	NA
2900 WASHINGTON BLVD	5/9/2025	5/9/2025 11:59	0.394	'05/08/2025	Mainline	N/A	Unknown	NA	NA
2100 ASHBURTON ST	5/9/2025	5/9/2025 16:33	0.3546		Lateral	N/A	Unknown	NA	NA
6000 WALLIS AVE	5/9/2025	5/9/2025 18:35	0.2758		Lateral	N/A	Unknown	NA	NA
1000 WEDGEWOOD RD	5/9/2025	5/9/2025 19:13	0.2364		Lateral	N/A	Unknown	NA	NA
1600 EAST 30TH ST	5/9/2025	5/9/2025 20:32	0.591	'04/03/2025	Mainline and Lateral	N/A	Unknown	NA	NA
800 CEDARCROFT RD	5/10/2025	5/10/2025 11:10	0.591	'04/01/2025	Mainline	N/A	Unknown	NA	NA
1000 WEST BARRE ST	5/10/2025	5/10/2025 13:09	0.394		Mainline	N/A	Unknown	NA	NA
1200 CEDARCROFT RD	5/10/2025	5/10/2025 20:20	0.591		Mainline and Lateral	N/A	Unknown	NA	NA
3200 KENTUCKY AVE	5/10/2025	5/10/2025 23:20	0.4334	'04/21/2025	Lateral	N/A	Unknown	NA	NA
3900 LABYRINTH RD	5/10/2025	5/10/2025 22:57	0.2758		Lateral	N/A	Unknown	NA	NA
1700 CHILTON ST	5/11/2025	5/11/2025 20:23	0		Lateral	N/A	Unknown	NA	NA
5300 GIST AVE	5/12/2025	5/12/2025 9:43	0		Lateral	N/A	Unknown	NA	NA
200 ENFIELD RD	5/12/2025	5/12/2025 9:27	0		Lateral	N/A	Unknown	NA	NA
3200 KENTUCKY AVE	5/12/2025	5/12/2025 15:06	0		Lateral	N/A	Unknown	NA	NA
3800 PINWOOD AVE	5/12/2025	5/12/2025 14:01	0		Mainline and Lateral	N/A	Unknown	NA	NA
1800 CHILTON ST	5/12/2025	5/12/2025 15:44	0	'04/22/2025	Lateral	N/A	Unknown	NA	NA
2500 BROOKFIELD AVE	5/12/2025	5/12/2025 15:27	0		Lateral	N/A	Unknown	NA	NA
2900 ROCKWOOD AVE	5/12/2025	5/12/2025 17:55	0		Lateral	N/A	Unknown	NA	NA
1800 BOLTON ST	5/12/2025	5/12/2025 12:28	0		Lateral	N/A	Unknown	NA	NA
1100 NORTH FULTON AVE	5/12/2025	5/12/2025 12:30	0	'05/08/2025	Lateral	N/A	Unknown	NA	NA
600 MAUDE AVE	5/12/2025	5/12/2025 15:42	0		Mainline	N/A	Unknown	NA	NA
4200 RIDGEWOOD AVE	5/12/2025	5/12/2025 18:33	0		Mainline	N/A	Unknown	NA	NA
600 GIBSON RD	5/12/2025	5/13/2025 9:19	0		Lateral	N/A	Unknown	NA	NA
1000 VERONICA AVE	5/12/2025	5/13/2025 11:35	0		Lateral	N/A	Unknown	NA	NA
2500 EAST STRATHMORE AVE	5/12/2025	5/13/2025 13:04	0		Lateral	N/A	Unknown	NA	NA
0 ELMHURST RD	5/13/2025	5/15/2025 6:27	0.5122		Mainline	N/A	Unknown	NA	NA
1900 NORTH FOREST PARK AVE	5/13/2025	5/13/2025 14:25	0.6304	'10/22/2024	Mainline and Lateral	N/A	Unknown	NA	NA
2300 BELAIR RD	5/13/2025	5/13/2025 11:25	0.5515		Mainline	N/A	Unknown	NA	NA
1400 WINSTON AVE	5/13/2025	5/13/2025 15:29	0.7486		Lateral	N/A	Unknown	NA	NA
4000 LIBERTY HEIGHTS AVE	5/13/2025	5/13/2025 18:30	0.6304		Mainline and Lateral	N/A	Unknown	NA	NA
1100 ANGLESEA ST	5/13/2025	5/13/2025 17:30	0.6303		Mainline and Lateral	N/A	Unknown	NA	NA
4800 WILERN AVE	5/13/2025	5/13/2025 20:50	0.6698		Mainline and Lateral	N/A	Unknown	NA	NA
2800 WINDSOR AVE	5/13/2025	5/13/2025 16:54	0.8274		Lateral	N/A	Unknown	NA	NA
4700 LIBERTY HEIGHTS AVE	5/13/2025	5/13/2025 18:46	0.788		Mainline	N/A	Unknown	NA	NA
3000 ELGIN AVE	5/13/2025	5/13/2025 17:10	0.9062		Mainline and Lateral	N/A	Unknown	NA	NA
3000 ROSELAWN AVE	5/13/2025	5/13/2025 19:55	0.9849		Mainline	N/A	Unknown	NA	NA
2900 FENDALL RD	5/14/2025	5/14/2025 9:42	2.8366		Mainline and Lateral	N/A	Unknown	Yes	Closed
5600 ROCKSPRING RD	5/14/2025	5/14/2025 10:17	1.8518		Mainline and Lateral	N/A	Unknown	NA	NA
400 SOUTH EAST AVE	5/14/2025	5/14/2025 10:09	2.8367		Mainline	N/A	Unknown	NA	NA

Block Name	Date Reported	Response Date and Time	24 Hour Rain Event in Prior 48 Hours	Dates of Other Building Backups (within prior 36 months)	Cause	If Unknown, Efforts to Identify	Estimated Volume Released Into the Building	Claim Filed	Status of Claim (if applicable)
3200 TYNDALE AVE	5/14/2025	5/14/2025 11:33	1.8123		Mainline and Lateral	N/A	Unknown	NA	NA
2900 VIRGINIA AVE	5/14/2025	5/14/2025 12:05	1.8518		Mainline	N/A	Unknown	NA	NA
800 BONAPARTE AVE	5/14/2025	5/14/2025 13:56	2.5214		Mainline	N/A	Unknown	NA	NA
1700 WOODBOURNE AVE	5/14/2025	5/14/2025 15:17	1.8123		Mainline and Lateral	N/A	Unknown	NA	NA
5500 MAYVIEW AVE	5/14/2025	5/14/2025 21:14	1.3002		Lateral	N/A	Unknown	NA	NA
5500 CEDONIA AVE	5/14/2025	5/14/2025 20:55	1.3002		Mainline and Lateral	N/A	Unknown	NA	NA
3800 ELKADER RD	5/14/2025	5/14/2025 20:16	2.5214		Mainline and Lateral	N/A	Unknown	NA	NA
3000 VIRGINIA AVE	5/14/2025	5/14/2025 17:26	1.8518		Mainline	N/A	Unknown	NA	NA
2200 NORTH DUKELAND ST	5/14/2025	5/14/2025 19:33	2.3245		Mainline	N/A	Unknown	NA	NA
2700 NORTH CHARLES ST	5/14/2025	5/15/2025 9:08	2.5214		Lateral	N/A	Unknown	NA	NA
5900 CROSS COUNTRY BLVD	5/14/2025	5/14/2025 20:49	1.8518		Mainline and Lateral	N/A	Unknown	NA	NA
4300 NORWOOD RD	5/14/2025	5/15/2025 10:05	2.5214		Mainline and Lateral	N/A	Unknown	NA	NA
1300 SILVERTHORNE RD	5/14/2025	5/15/2025 10:06	1.8123		Mainline and Lateral	N/A	Unknown	NA	NA
2600 STEELE RD	5/15/2025	5/15/2025 13:18	1.576		Mainline and Lateral	N/A	Unknown	NA	NA
1200 LIMIT AVE	5/15/2025	5/15/2025 13:42	1.4577	'05/09/2025	Lateral	N/A	Unknown	NA	NA
2900 VIRGINIA AVE	5/15/2025	5/15/2025 13:28	1.4972		Mainline	N/A	Unknown	NA	NA
4200 RIDGEWOOD AVE	5/15/2025	5/15/2025 12:37	1.379	'05/12/2025	Mainline and Lateral	N/A	Unknown	NA	NA
2900 VIRGINIA AVE	5/15/2025	5/15/2025 13:29	1.379		Mainline	N/A	Unknown	NA	NA
400 POPLAR GROVE ST	5/15/2025	5/15/2025 13:43	1.8517		Mainline and Lateral	N/A	Unknown	NA	NA
5500 PLAINFIELD AVE	5/15/2025	5/15/2025 17:53	1.2607		Mainline and Lateral	N/A	Unknown	NA	NA
300 MARYDELL RD	5/15/2025	5/15/2025 17:48	2.0881		Mainline and Lateral	N/A	Unknown	NA	NA
4500 HARFORD RD	5/15/2025	5/15/2025 20:33	1.0638		Mainline and Lateral	N/A	Unknown	NA	NA
3400 FALLSTAFF RD	5/15/2025	5/15/2025 22:00	1.0244		Mainline and Lateral	N/A	Unknown	NA	NA
800 EAST LAKE AVE	5/16/2025	5/16/2025 9:38	0.0394		Lateral	N/A	Unknown	NA	NA
200 SOUTH LOUDON AVE	5/16/2025	5/16/2025 10:02	0		Mainline and Lateral	N/A	Unknown	NA	NA
3300 LEIGHTON AVE	5/16/2025	5/16/2025 12:13	0	'04/30/2025	Lateral	N/A	Unknown	NA	NA
3000 ASCENSION ST	5/16/2025	5/16/2025 12:33	0		Mainline	N/A	Unknown	NA	NA
3000 ASCENSION ST	5/16/2025	5/16/2025 12:34	0		Mainline	N/A	Unknown	NA	NA
3000 ASCENSION ST	5/16/2025	5/16/2025 12:27	0		Mainline	N/A	Unknown	NA	NA
3000 ASCENSION ST	5/16/2025	5/16/2025 14:38	0		Mainline	N/A	Unknown	NA	NA
3000 ASCENSION ST	5/16/2025	5/16/2025 12:41	0		Mainline	N/A	Unknown	NA	NA
4700 LIBERTY HEIGHTS AVE	5/16/2025	5/16/2025 14:20	0.0788	'05/13/2025	Mainline	N/A	Unknown	NA	NA
3000 ASCENSION ST	5/16/2025	5/16/2025 14:50	0		Mainline	N/A	Unknown	NA	NA
2600 OSWEGO AVE	5/16/2025	5/16/2025 19:51	0		Lateral	N/A	Unknown	NA	NA
2000 RAYNER AVE	5/16/2025	5/16/2025 17:17	0		Lateral	N/A	Unknown	NA	NA
3500 EDGEWOOD RD	5/16/2025	5/16/2025 19:17	0.2364		Lateral	N/A	Unknown	NA	NA
3200 MORAVIA RD	5/16/2025	5/16/2025 19:26	0.5121		Lateral	N/A	Unknown	NA	NA
700 NORTH EDGEWOOD ST	5/16/2025	5/16/2025 22:16	0.394		Mainline	N/A	Unknown	NA	NA
4700 LIBERTY HEIGHTS AVE	5/17/2025	5/17/2025 10:57	0.3151	'05/13/2025, 05/16/2025	Mainline	N/A	Unknown	NA	NA
5800 LOCH RAVEN BLVD	5/17/2025	5/17/2025 12:11	0.5121		Mainline and Lateral	N/A	Unknown	NA	NA
0 NORTH ABINGTON AVE	5/17/2025	5/17/2025 14:35	0.4334		Lateral	N/A	Unknown	NA	NA
3000 GWYNNS FALLS PKWY	5/17/2025	5/17/2025 17:22	0.4334		Lateral	N/A	Unknown	NA	NA
1000 EAST BELVEDERE AVE	5/17/2025	5/17/2025 18:30	0.5121		Mainline and Lateral	N/A	Unknown	NA	NA
2800 ALVARADO SQ	5/17/2025	5/17/2025 19:26	0.5121		Mainline and Lateral	N/A	Unknown	NA	NA
800 WEST 35TH ST	5/17/2025	5/17/2025 18:29	0.2758	'04/22/2025	Lateral	N/A	Unknown	NA	NA

Block Name	Date Reported	Response Date and Time	24 Hour Rain Event in Prior 48 Hours	Dates of Other Building Backups (within prior 36 months)	Cause	If Unknown, Efforts to Identify	Estimated Volume Released Into the Building	Claim Filed	Status of Claim (if applicable)
5100 NORWOOD RD	5/18/2025	5/18/2025 11:04	0.2758		Mainline and Lateral	N/A	Unknown	NA	NA
1700 MORELAND AVE	5/18/2025	5/18/2025 13:51	0.4334	'05/07/2025	Lateral	N/A	Unknown	NA	NA
3800 WEST FOREST PARK AVE	5/18/2025	5/18/2025 14:29	0.3151		Lateral	N/A	Unknown	NA	NA
2500 EAST STRATHMORE AVE	5/18/2025	5/18/2025 14:17	0.4727	'05/12/2025	Lateral	N/A	Unknown	NA	NA
3600 EASTWOOD DR	5/18/2025	5/18/2025 18:11	0.4727		Lateral	N/A	Unknown	NA	NA
100 LONGWOOD RD	5/18/2025	5/18/2025 21:33	0		Lateral	N/A	Unknown	NA	NA
1100 MONTPELIER ST	5/19/2025	5/19/2025 9:29	0		Lateral	N/A	Unknown	NA	NA
3300 BEECH AVE	5/19/2025	5/19/2025 9:58	0		Lateral	N/A	Unknown	NA	NA
600 SOUTH MILTON AVE	5/19/2025	5/19/2025 10:35	0		Lateral	N/A	Unknown	NA	NA
400 SOUTHWAY	5/19/2025	5/19/2025 12:38	0		Mainline	N/A	Unknown	NA	NA
400 FRANKLE ST	5/19/2025	5/19/2025 13:02	0		Lateral	N/A	Unknown	NA	NA
300 NORTH PULASKI ST	5/19/2025	5/19/2025 13:49	0		Mainline	N/A	Unknown	NA	NA
2400 CREST RD	5/19/2025	5/19/2025 14:06	0		Lateral	N/A	Unknown	NA	NA
2500 HARFORD RD	5/19/2025	5/19/2025 13:56	0		Mainline	N/A	Unknown	NA	NA
6100 MACBETH DR	5/19/2025	5/19/2025 17:14	0		Lateral	N/A	Unknown	NA	NA
4300 PARKSIDE DR	5/19/2025	5/19/2025 19:28	0		Lateral	N/A	Unknown	NA	NA
1200 RIVERSIDE AVE	5/19/2025	5/19/2025 16:43	0		Lateral	N/A	Unknown	NA	NA
6000 PINEHURST RD	5/19/2025	5/19/2025 15:29	0		Lateral	N/A	Unknown	NA	NA
5500 LYNVIEW AVE	5/19/2025	5/19/2025 18:43	0		Lateral	N/A	Unknown	NA	NA
1100 MONROE CIR	5/19/2025	5/19/2025 22:19	0		Lateral	N/A	Unknown	NA	NA
5800 THE ALAMEDA	5/19/2025	5/19/2025 22:27	0		Mainline	N/A	Unknown	NA	NA
100 LONGWOOD RD	5/20/2025	5/20/2025 10:56	0	'05/18/2025	Lateral	N/A	Unknown	NA	NA
1200 WICKLOW RD	5/20/2025	5/20/2025 11:00	0	'04/22/2025, 04/23/2025	Lateral	N/A	Unknown	NA	NA
5800 NARCISSUS AVE	5/20/2025	5/20/2025 11:01	0		Lateral	N/A	Unknown	NA	NA
300 SOUTH STRICKER ST	5/20/2025	5/20/2025 11:49	0		Lateral	N/A	Unknown	NA	NA
2400 HARRIET AVE	5/20/2025	5/20/2025 13:34	0		Lateral	N/A	Unknown	NA	NA
3800 ROKEBY RD	5/20/2025	5/20/2025 16:50	0		Lateral	N/A	Unknown	NA	NA
300 MARTINGALE AVE	5/20/2025	5/20/2025 14:52	0		Lateral	N/A	Unknown	NA	NA
200 MALLOW HILL RD	5/20/2025	5/20/2025 18:45	0		Lateral	N/A	Unknown	NA	NA
5600 BELLE AVE	5/20/2025	5/20/2025 20:49	0		Lateral	N/A	Unknown	NA	NA
1900 NORTH FOREST PARK AVE	5/21/2025	5/21/2025 9:50	0		Lateral	N/A	Unknown	NA	NA
200 NORTH CONKLING ST	5/21/2025	5/21/2025 10:26	0	'05/06/2025	Mainline and Lateral	N/A	Unknown	NA	NA
5800 CLARKS HL	5/21/2025	5/21/2025 10:50	0.0788		Lateral	N/A	Unknown	NA	NA
6300 WINNER AVE	5/21/2025	5/21/2025 13:17	0.1969		Lateral	N/A	Unknown	NA	NA
1600 HEATHFIELD RD	5/21/2025	5/21/2025 17:28	0.1576		Lateral	N/A	Unknown	NA	NA
5600 BELLE AVE	5/21/2025	5/21/2025 18:30	0.1969	'05/20/2025	Lateral	N/A	Unknown	NA	NA
1900 NORTHBOURNE RD	5/21/2025	5/21/2025 20:33	0.197		Lateral	N/A	Unknown	NA	NA
2700 BRENDAN AVE	5/21/2025	5/21/2025 22:04	0.2364	'04/03/2025, 05/09/2025	Lateral	N/A	Unknown	NA	NA
5500 GREENFIELD AVE	5/22/2025	5/22/2025 9:31	0.7092		Mainline and Lateral	N/A	Unknown	NA	NA
4100 BALFERN AVE	5/22/2025	5/22/2025 10:29	0.7879		Mainline and Lateral	N/A	Unknown	NA	NA
5600 LIBERTY HEIGHTS AVE	5/22/2025	5/22/2025 12:52	0.6697		Mainline and Lateral	N/A	Unknown	NA	NA
3900 DUDLEY AVE	5/22/2025	5/22/2025 12:23	0.7879		Mainline and Lateral	N/A	Unknown	NA	NA
3400 BEECH AVE	5/22/2025	5/22/2025 14:26	0.7486		Mainline and Lateral	N/A	Unknown	NA	NA
1200 KEVIN RD	5/22/2025	5/22/2025 15:20	0.7091		Mainline and Lateral	N/A	Unknown	NA	NA
800 WEST PATAPSCO AVE	5/22/2025	5/22/2025 17:03	0.7092		Mainline and Lateral	N/A	Unknown	NA	NA

Block Name	Date Reported	Response Date and Time	24 Hour Rain Event in Prior 48 Hours	Dates of Other Building Backups (within prior 36 months)	Cause	If Unknown, Efforts to Identify	Estimated Volume Released Into the Building	Claim Filed	Status of Claim (if applicable)
4600 REISTERSTOWN RD	5/22/2025	5/22/2025 20:04	0.8274		Mainline and Lateral	N/A	Unknown	NA	NA
2400 LOYOLA NORTHWAY	5/22/2025	5/22/2025 20:40	1.1425		Mainline and Lateral	N/A	Unknown	NA	NA
2000 WEST FAYETTE ST	5/22/2025	5/22/2025 22:23	0.788		Mainline	N/A	Unknown	NA	NA
5700 KENMORE RD	5/23/2025	5/23/2025 9:43	0.6697		Mainline and Lateral	N/A	Unknown	NA	NA
3800 DORCHESTER RD	5/23/2025	5/23/2025 11:02	0.8274		Mainline and Lateral	N/A	Unknown	NA	NA
6100 BENHURST RD	5/23/2025	5/23/2025 12:53	0.8274	'04/26/2025	Mainline and Lateral	N/A	Unknown	NA	NA
2800 MAYFIELD AVE	5/23/2025	5/23/2025 11:13	1.1032		Mainline and Lateral	N/A	Unknown	NA	NA
2200 FLEET ST	5/23/2025	5/23/2025 15:37	0.7092		Mainline and Lateral	N/A	Unknown	NA	NA
700 NORTH EDEN ST	5/23/2025	5/23/2025 14:19	0.7092		Mainline and Lateral	N/A	Unknown	NA	NA
2700 MARBOURNE AVE	5/23/2025	5/23/2025 14:23	0.788		Mainline and Lateral	N/A	Unknown	NA	NA
600 EAST 34TH ST	5/23/2025	5/23/2025 19:36	1.1425		Lateral	N/A	Unknown	NA	NA
600 GIBSON RD	5/23/2025	5/23/2025 20:30	0.6303	'05/12/2025	Mainline and Lateral	N/A	Unknown	NA	NA
3900 DOLFIELD AVE	5/24/2025	5/24/2025 8:58	0.3546		Lateral	N/A	Unknown	NA	NA
3300 DOLFIELD AVE	5/24/2025	5/24/2025 10:15	0.5515		Mainline and Lateral	N/A	Unknown	NA	NA
3800 ECHODALE AVE	5/24/2025	5/24/2025 11:41	0.5516		Mainline	N/A	Unknown	NA	NA
400 WOODFORD RD	5/24/2025	5/24/2025 12:54	0.5515		Mainline and Lateral	N/A	Unknown	NA	NA
5000 BROADMOOR RD	5/24/2025	5/24/2025 17:12	0.3939		Mainline	N/A	Unknown	NA	NA
5000 BROADMOOR RD	5/24/2025	5/24/2025 14:53	0.3939		Mainline	N/A	Unknown	NA	NA
6100 MACBETH DR	5/24/2025	5/24/2025 22:08	0	'05/19/2025	Lateral	N/A	Unknown	NA	NA
2100 KENTUCKY AVE	5/25/2025	5/25/2025 11:56	0		Lateral	N/A	Unknown	NA	NA
200 NORTH CONKLING ST	5/25/2025	5/25/2025 13:26	0	'05/06/2025, 05/21/2025	Lateral	N/A	Unknown	NA	NA
3700 FAIRHAVEN AVE	5/25/2025	5/25/2025 16:44	0		Lateral	N/A	Unknown	NA	NA
1500 EAST FEDERAL ST	5/25/2025	5/25/2025 18:25	0		Mainline	N/A	Unknown	NA	NA
2100 WHISTLER AVE	5/26/2025	5/26/2025 9:09	0		Lateral	N/A	Unknown	NA	NA
3200 KENTUCKY AVE	5/26/2025	5/26/2025 15:22	0	'04/21/2025, 05/10/2025	Lateral	N/A	Unknown	NA	NA
1100 RUTLAND AVE	5/26/2025	5/26/2025 15:54	0		Lateral	N/A	Unknown	NA	NA
3600 MALDEN AVE	5/26/2025	5/26/2025 14:21	0		Lateral	N/A	Unknown	NA	NA
1200 NORTH CENTRAL AVE	5/26/2025	5/26/2025 17:14	0		Lateral	N/A	Unknown	NA	NA
3800 DORCHESTER RD	5/26/2025	5/26/2025 17:52	0	'05/23/2025	Lateral	N/A	Unknown	NA	NA
1600 SHERWOOD AVE	5/26/2025	5/26/2025 17:47	0		Lateral	N/A	Unknown	NA	NA
4100 WHITE AVE	5/26/2025	5/26/2025 20:43	0		Lateral	N/A	Unknown	NA	NA
3900 MONDAWMIN AVE	5/27/2025	5/27/2025 9:47	0		Lateral	N/A	Unknown	NA	NA
5500 MAYVIEW AVE	5/27/2025	5/27/2025 16:01	0		Lateral	N/A	Unknown	NA	NA
3800 ROKEBY RD	5/27/2025	5/29/2025 15:09	0	'05/20/2025	NA	N/A	Unknown	NA	NA
2300 DRUID HILL AVE	5/27/2025	5/27/2025 15:44	0		Lateral	N/A	Unknown	NA	NA
5900 GREEN MEADOW PKWY	5/27/2025	5/27/2025 13:49	0		Lateral	N/A	Unknown	NA	NA
4300 ROLAND AVE	5/27/2025	5/27/2025 12:44	0		Lateral	N/A	Unknown	NA	NA
500 SOUTH SHARP ST	5/27/2025	5/27/2025 13:31	0		Lateral	N/A	Unknown	NA	NA
2500 GUILFORD AVE	5/27/2025	5/27/2025 17:59	0		Lateral	N/A	Unknown	NA	NA
3800 SEQUOIA AVE	5/27/2025	5/27/2025 14:57	0		Lateral	N/A	Unknown	NA	NA
600 MAUDE AVE	5/27/2025	5/27/2025 14:01	0		Lateral	N/A	Unknown	NA	NA
3000 HANLON AVE	5/27/2025	5/27/2025 16:44	0		Lateral	N/A	Unknown	NA	NA
3400 DEVONSHIRE DR	5/27/2025	5/28/2025 9:10	0.2758		Lateral	N/A	Unknown	NA	NA
3300 WOODSTOCK AVE	5/28/2025	5/28/2025 9:07	0.6304		Mainline and Lateral	N/A	Unknown	NA	NA
1300 GITTINGS AVE	5/28/2025	5/28/2025 11:22	0.7486		Mainline and Lateral	N/A	Unknown	NA	NA

Block Name	Date Reported	Response Date and Time	24 Hour Rain Event in Prior 48 Hours	Dates of Other Building Backups (within prior 36 months)	Cause	If Unknown, Efforts to Identify	Estimated Volume Released Into the Building	Claim Filed	Status of Claim (if applicable)
2500 LOYOLA NORTHWAY	5/28/2025	5/28/2025 10:15	1.0244		Mainline and Lateral	N/A	Unknown	NA	NA
6800 EVERALL AVE	5/28/2025	5/28/2025 11:57	1.1031		Mainline and Lateral	N/A	Unknown	NA	NA
3000 ASCENSION ST	5/28/2025	5/28/2025 11:50	0.985		Mainline and Lateral	N/A	Unknown	NA	NA
100 EAST 25TH ST	5/28/2025	5/28/2025 13:44	1.4577		Mainline	N/A	Unknown	NA	NA
700 GRUNDY ST	5/28/2025	5/28/2025 13:31	1.3002		Mainline and Lateral	N/A	Unknown	NA	NA
700 GRUNDY ST	5/28/2025	5/28/2025 13:32	1.3002		Mainline	N/A	Unknown	NA	NA
500 NORTH HILTON ST	5/28/2025	5/28/2025 14:56	1.2608		Mainline	N/A	Unknown	NA	NA
1200 MERIDENE DR	5/28/2025	5/28/2025 14:06	1.4577	'04/03/2025	Mainline and Lateral	N/A	Unknown	NA	NA
3600 WABASH AVE	5/28/2025	5/28/2025 17:00	1.6547		Mainline	N/A	Unknown	NA	NA
500 EAST PRESTON ST	5/28/2025	5/28/2025 17:48	1.379		Mainline	N/A	Unknown	NA	NA
3800 ELKADER RD	5/28/2025	5/28/2025 17:30	1.7335		Mainline and Lateral	N/A	Unknown	NA	NA
1900 NORTH FOREST PARK AVE	5/28/2025	5/28/2025 19:15	1.5366		Mainline and Lateral	N/A	Unknown	NA	NA
5300 NELSON AVE	5/28/2025	5/28/2025 18:49	1.5366		Mainline and Lateral	N/A	Unknown	NA	NA
2200 DEERFERN CRES	5/28/2025	5/28/2025 21:20	1.5366		Mainline and Lateral	N/A	Unknown	NA	NA
6200 FAIRDEL AVE	5/28/2025	5/28/2025 21:18	1.6941		Mainline and Lateral	N/A	Unknown	NA	NA
5800 FALKIRK RD	5/28/2025	5/28/2025 21:45	1.6941		Mainline and Lateral	N/A	Unknown	NA	NA
5100 WINDSOR MILL RD	5/29/2025	5/29/2025 9:12	1.576		Mainline and Lateral	N/A	Unknown	NA	NA
2500 WEST BELVEDERE AVE	5/29/2025	5/29/2025 12:21	1.5366		Mainline	N/A	Unknown	NA	NA
300 SOUTH STRICKER ST	5/29/2025	5/29/2025 10:43	1.4972	'05/20/2025	Mainline and Lateral	N/A	Unknown	NA	NA
1800 APPLETON ST	5/29/2025	5/29/2025 12:40	1.4578	'04/03/2025	Mainline and Lateral	N/A	Unknown	NA	NA
2900 NORTH EDGECOMBE CIR	5/29/2025	5/29/2025 13:41	1.5366		Mainline and Lateral	N/A	Unknown	NA	NA
700 BELLE TERRE AVE	5/29/2025	5/29/2025 15:27	1.7335		Mainline and Lateral	N/A	Unknown	NA	NA
5900 GLENKIRK RD	5/29/2025	5/29/2025 19:17	1.6941		Lateral	N/A	Unknown	NA	NA
TUSCANY CT AND TUSCANY RD	5/29/2025	5/29/2025 17:40	1.7335		Mainline and Lateral	N/A	Unknown	NA	NA
5500 MAYVIEW AVE	5/29/2025	5/29/2025 19:02	1.4577	'05/27/2025	Mainline and Lateral	N/A	Unknown	NA	NA
900 ARGONNE DR	5/29/2025	5/29/2025 21:11	1.6548		Mainline	N/A	Unknown	NA	NA
2300 OCALA AVE	5/29/2025	5/29/2025 21:57	1.6548		Mainline and Lateral	N/A	Unknown	NA	NA
3400 MANNASOTA AVE	5/29/2025	5/29/2025 22:12	1.5366		Mainline and Lateral	N/A	Unknown	NA	NA
6100 BILTMORE AVE	5/29/2025	5/30/2025 9:38	1.379		Mainline and Lateral	N/A	Unknown	NA	NA
300 SOUTH STRICKER ST	5/30/2025	5/30/2025 13:50	0.3152		Lateral	N/A	Unknown	NA	NA
5500 PLAINFIELD AVE	5/30/2025	5/30/2025 21:35	0.6698	'05/15/2025	Mainline and Lateral	N/A	Unknown	NA	NA
3300 ELMLEY AVE	5/30/2025	5/30/2025 13:35	0.2758		Mainline	N/A	Unknown	NA	NA
1200 MERIDENE DR	5/30/2025	5/30/2025 19:04	0.6698		Mainline and Lateral	N/A	Unknown	NA	NA
2900 GUILFORD AVE	5/30/2025	5/30/2025 17:21	0.8274		Mainline and Lateral	N/A	Unknown	NA	NA
3900 GREENMOUNT AVE	5/30/2025	5/30/2025 18:17	0.8274		Mainline and Lateral	N/A	Unknown	NA	NA
3200 MORAVIA RD	5/31/2025	5/31/2025 10:06	2.0487	'05/16/2025	Lateral	N/A	Unknown	NA	NA
2200 EAST FAIRMOUNT AVE	5/31/2025	5/31/2025 13:30	0.6697		Mainline and Lateral	N/A	Unknown	NA	NA
300 WENDOVER RD	5/31/2025	5/31/2025 13:06	2.0092		Mainline and Lateral	N/A	Unknown	NA	NA
2400 EAST LAFAYETTE AVE	5/31/2025	5/31/2025 11:38	0.6697		Mainline and Lateral	N/A	Unknown	NA	NA
800 GLEN ALLEN DR	5/31/2025	5/31/2025 13:02	1.8512		Mainline and Lateral	N/A	Unknown	NA	NA
3400 COPLEY RD	5/31/2025	5/31/2025 16:32	1.5361	'04/28/2025	Mainline and Lateral	N/A	Unknown	NA	NA
2500 NORTH LONGWOOD ST	5/31/2025	5/31/2025 21:09	1.4575	'04/28/2025	Mainline and Lateral	N/A	Unknown	NA	NA
2500 NORTH LONGWOOD ST	5/31/2025	5/31/2025 21:15	1.4575	'04/29/2025	Mainline and Lateral	N/A	Unknown	NA	NA
200 NORTH CONKLING ST	6/1/2025	6/1/2025 10:39	0.4333	'05/06/2025, 05/21/2025, 05/25/2025	Mainline and Lateral	N/A	Unknown	NA	NA

Block Name	Date Reported	Response Date and Time	24 Hour Rain Event in Prior 48 Hours	Dates of Other Building Backups (within prior 36 months)	Cause	If Unknown, Efforts to Identify	Estimated Volume Released Into the Building	Claim Filed	Status of Claim (if applicable)
1300 ARGONNE DR	6/1/2025	6/1/2025 12:57	1.4183		Mainline and Lateral	N/A	Unknown	NA	NA
3900 GLENMORE AVE	6/1/2025	6/1/2025 13:25	1.4183		Mainline and Lateral	N/A	Unknown	NA	NA
3900 PASCAL AVE	6/1/2025	6/1/2025 13:14	0.7091	'04/05/2025	Mainline and Lateral	N/A	Unknown	NA	NA
3600 CLARENELL RD	6/1/2025	6/1/2025 14:10	1.4575		Mainline and Lateral	N/A	Unknown	NA	NA
3300 KESWICK RD	6/1/2025	6/1/2025 14:54	1.2606		Mainline and Lateral	N/A	Unknown	NA	NA
400 NORTH ROCK GLEN RD	6/1/2025	6/1/2025 15:39	1.7724		Mainline and Lateral	N/A	Unknown	NA	NA
3200 TIOGA PKWY	6/1/2025	6/1/2025 17:27	1.2606		Mainline and Lateral	N/A	Unknown	NA	NA
800 NORTH MOUNT ST	6/2/2025	6/2/2025 8:55	0.0394		Lateral	N/A	Unknown	NA	NA
1800 BOLTON ST	6/2/2025	6/2/2025 13:50	0		Lateral	N/A	Unknown	NA	NA
2700 WOODSDALE AVE	6/2/2025	6/2/2025 22:41	0		Mainline and Lateral	N/A	Unknown	NA	NA
3500 EDGEWOOD RD	6/2/2025	6/2/2025 17:05	0		Lateral	N/A	Unknown	NA	NA
3800 BARRINGTON RD	6/2/2025	6/2/2025 17:40	0		Lateral	N/A	Unknown	NA	NA
4000 DORCHESTER RD	6/2/2025	6/2/2025 17:17	0		Lateral	N/A	Unknown	NA	NA
300 NORTHWAY	6/2/2025	6/2/2025 15:00	0		Lateral	N/A	Unknown	NA	NA
5600 WINNER AVE	6/2/2025	6/2/2025 22:54	0		Lateral	N/A	Unknown	NA	NA
500 SOUTH BOND ST	6/2/2025	6/2/2025 22:44	0		Mainline and Lateral	N/A	Unknown	NA	NA
5100 SUNSET RD	6/2/2025	6/2/2025 21:34	0		Lateral	N/A	Unknown	NA	NA
3500 DUDLEY AVE	6/2/2025	6/3/2025 12:28	0		Lateral	N/A	Unknown	NA	NA
300 ROSSITER AVE	6/2/2025	6/3/2025 9:20	0		Lateral	N/A	Unknown	NA	NA
1400 MERIDENE DR	6/2/2025	6/3/2025 9:45	0		Lateral	N/A	Unknown	NA	NA
3900 FRISBY ST	6/2/2025	6/3/2025 10:13	0		Lateral	N/A	Unknown	NA	NA
2600 WEST FAIRMOUNT AVE	6/3/2025	6/3/2025 8:40	0	'04/23/2025	Lateral	N/A	Unknown	NA	NA
4200 BONNER RD	6/3/2025	6/3/2025 12:34	0		Lateral	N/A	Unknown	NA	NA
3600 GLENGYLE AVE	6/3/2025	6/3/2025 12:08	0		Lateral	N/A	Unknown	NA	NA
200 UPNOR RD	6/3/2025	6/3/2025 13:00	0		Lateral	N/A	Unknown	NA	NA
5800 THE ALAMEDA	6/3/2025	6/3/2025 13:45	0		Lateral	N/A	Unknown	NA	NA
3300 KESWICK RD	6/3/2025	6/3/2025 15:49	0	'06/01/2025	Lateral	N/A	Unknown	NA	NA
5000 HARFORD RD	6/3/2025	6/3/2025 13:08	0		Lateral	N/A	Unknown	NA	NA
1200 DELBERT AVE	6/3/2025	6/3/2025 14:30	0		Lateral	N/A	Unknown	NA	NA
1000 EASTERN AVE	6/3/2025	6/3/2025 20:10	0	'04/07/2025	Mainline	N/A	Unknown	NA	NA
5100 FALLS ROAD TER	6/3/2025	6/3/2025 17:40	0		Lateral	N/A	Unknown	NA	NA
900 WEST LOMBARD ST	6/3/2025	6/3/2025 21:27	0		Lateral	N/A	Unknown	NA	NA
1700 SULGRAVE AVE	6/3/2025	6/3/2025 21:41	0		Lateral	N/A	Unknown	NA	NA
4300 PIMLICO RD	6/4/2025	6/4/2025 9:20	0		Mainline	N/A	Unknown	NA	NA
300 SOUTH STRICKER ST	6/4/2025	6/4/2025 11:37	0	'05/20/2025, 05/29/2025	Lateral	N/A	Unknown	NA	NA
900 TRINITY ST	6/4/2025	6/4/2025 11:57	0		Lateral	N/A	Unknown	NA	NA
1200 CEDARCROFT RD	6/4/2025	6/4/2025 12:33	0	'05/10/2025	Lateral	N/A	Unknown	NA	NA
6000 CROSS COUNTRY BLVD	6/4/2025	6/4/2025 14:50	0		Lateral	N/A	Unknown	NA	NA
3600 MALDEN AVE	6/4/2025	6/4/2025 17:11	0		Lateral	N/A	Unknown	NA	NA
5700 BLAND AVE	6/4/2025	6/4/2025 20:28	0		Lateral	N/A	Unknown	NA	NA
1300 HOLBROOK ST	6/4/2025	6/4/2025 22:22	0		Lateral	N/A	Unknown	NA	NA
2300 WEST LANVALE ST	6/5/2025	6/5/2025 12:48	0		Mainline and Lateral	N/A	Unknown	NA	NA
3400 MANNASOTA AVE	6/5/2025	6/5/2025 12:52	0	'05/29/2025	Lateral	N/A	Unknown	NA	NA
400 FONTHILL AVE	6/5/2025	6/5/2025 15:15	0		Mainline	N/A	Unknown	NA	NA
1100 EAST NO RTHERN PKWY	6/5/2025	6/5/2025 18:23	0		Mainline and Lateral	N/A	Unknown	NA	NA

Block Name	Date Reported	Response Date and Time	24 Hour Rain Event in Prior 48 Hours	Dates of Other Building Backups (within prior 36 months)	Cause	If Unknown, Efforts to Identify	Estimated Volume Released Into the Building	Claim Filed	Status of Claim (if applicable)
4600 HARFORD RD	6/5/2025	6/5/2025 21:08	0	'04/11/2025	Lateral	N/A	Unknown	NA	NA
6200 FAIRDEL AVE	6/5/2025	6/5/2025 23:16	0	'05/28/2025	Lateral	N/A	Unknown	NA	NA
6600 DANVILLE AVE	6/6/2025	6/6/2025 12:33	0		Lateral	N/A	Unknown	NA	NA
6000 PLUMER AVE	6/6/2025	6/6/2025 20:09	0		Lateral	N/A	Unknown	NA	NA
300 SOUTH STRICKER ST	6/6/2025	6/6/2025 8:51	0	'05/20/2025, 05/29/2025, 06/04/2025	Lateral	N/A	Unknown	NA	NA
800 NORTH STREEPER ST	6/6/2025	6/6/2025 11:25	0	'04/10/2025	Lateral	N/A	Unknown	NA	NA
4600 HARFORD RD	6/6/2025	6/6/2025 10:53	0	'04/11/2025, 06/05/2025	Lateral	N/A	Unknown	NA	NA
3700 MIDHEIGHTS RD	6/6/2025	6/6/2025 12:16	0		Lateral	N/A	Unknown	NA	NA
1100 EAST BALTIMORE ST	6/6/2025	6/6/2025 14:36	0	'04/15/2025	Lateral	N/A	Unknown	NA	NA
600 MAUDE AVE	6/6/2025	6/6/2025 12:22	0	'05/27/2025	Lateral	N/A	Unknown	NA	NA
4300 KENSHAW AVE	6/6/2025	6/6/2025 17:57	0		Lateral	N/A	Unknown	NA	NA
0 NORTH CHESTER ST	6/6/2025	6/6/2025 14:25	0		Mainline	N/A	Unknown	NA	NA
4800 CORDELIA AVE	6/6/2025	6/6/2025 15:21	0		Lateral	N/A	Unknown	NA	NA
3100 PARKINGTON AVE	6/6/2025	6/6/2025 18:15	0		Lateral	N/A	Unknown	NA	NA
200 KEMBLE RD	6/6/2025	6/6/2025 22:01	0		Lateral	N/A	Unknown	NA	NA
4200 GRANADA AVE	6/6/2025	6/6/2025 18:59	0		Mainline and Lateral	N/A	Unknown	NA	NA
900 EAST 43RD ST	6/7/2025	6/7/2025 13:36	0.1576		Lateral	N/A	Unknown	NA	NA
400 EAST CROSS ST	6/7/2025	6/7/2025 16:59	0.0394		Lateral	N/A	Unknown	NA	NA
200 PRESIDENT ST	6/7/2025	6/7/2025 17:33	0.0394		Mainline and Lateral	N/A	Unknown	NA	NA
1200 MERIDENE DR	6/7/2025	6/8/2025 9:59	0.197		Lateral	N/A	Unknown	NA	NA
4000 EDGEWOOD RD	6/8/2025	6/8/2025 14:54	0.1576		Lateral	N/A	Unknown	NA	NA
6000 THE ALAMEDA	6/8/2025	6/8/2025 17:31	0.197		Mainline and Lateral	N/A	Unknown	NA	NA
4000 CENTURY RD	6/8/2025	6/8/2025 20:01	0.197		Lateral	N/A	Unknown	NA	NA
3600 FAIRVIEW AVE	6/8/2025	6/8/2025 22:41	0.1576		Lateral	N/A	Unknown	NA	NA
4400 WHITE OAK AVE	6/8/2025	6/8/2025 23:14	0.5122		Mainline and Lateral	N/A	Unknown	NA	NA
2900 EAST STRATHMORE AVE	6/9/2025	6/9/2025 11:57	0.0788		Lateral	N/A	Unknown	NA	NA
1400 STONEWOOD RD	6/9/2025	6/9/2025 18:07	0.0788		Lateral	N/A	Unknown	NA	NA
MORAVIA RD AND EAST COLDSRING LN AND HARFORD RD	6/9/2025	6/9/2025 22:09	0.0788		Lateral	N/A	Unknown	NA	NA
300 EAST 33RD ST	6/10/2025	6/10/2025 12:29	0.0788		Lateral	N/A	Unknown	NA	NA
500 LUCIA AVE	6/10/2025	6/10/2025 10:55	0.1182		Lateral	N/A	Unknown	NA	NA
800 WINSTON AVE	6/10/2025	6/10/2025 11:38	0.0788		Lateral	N/A	Unknown	NA	NA
3600 GLENGYLE AVE	6/10/2025	6/10/2025 12:15	0.1182	'06/03/2025	Lateral	N/A	Unknown	NA	NA
7000 SURREY DR	6/10/2025	6/10/2025 13:12	0.1182		Lateral	N/A	Unknown	NA	NA
400 EAST CROSS ST	6/10/2025	6/10/2025 15:34	0.197	'06/07/2025	Mainline and Lateral	N/A	Unknown	NA	NA
2400 WEST LEXINGTON ST	6/10/2025	6/10/2025 17:01	0.0394		Lateral	N/A	Unknown	NA	NA
4400 ROLAND AVE	6/10/2025	6/10/2025 15:45	0.0788		Lateral	N/A	Unknown	NA	NA
6800 WILLIAMSON AVE	6/10/2025	6/10/2025 18:39	0.1182		Mainline and Lateral	N/A	Unknown	NA	NA
6300 CROSS COUNTRY BLVD	6/10/2025	6/10/2025 18:54	0.1182		Lateral	N/A	Unknown	NA	NA
5300 NELSON AVE	6/10/2025	6/10/2025 18:16	0.1182	'05/28/2025	Mainline and Lateral	N/A	Unknown	NA	NA
5600 CARTER AVE	6/11/2025	6/11/2025 9:39	0.0788		Lateral	N/A	Unknown	NA	NA
800 NORTH STREEPER ST	6/11/2025	6/11/2025 13:31	0.197	'04/10/2025, 06/06/2025	Lateral	N/A	Unknown	NA	NA
300 SOUTH STRICKER ST	6/11/2025	6/11/2025 9:55	0.0394	'05/20/2025, 05/29/2025, 06/04/2025, 06/06/2025	Lateral	N/A	Unknown	NA	NA

Block Name	Date Reported	Response Date and Time	24 Hour Rain Event in Prior 48 Hours	Dates of Other Building Backups (within prior 36 months)	Cause	If Unknown, Efforts to Identify	Estimated Volume Released Into the Building	Claim Filed	Status of Claim (if applicable)
1600 EAST LANVALE ST	6/11/2025	6/11/2025 15:15	0.197		Mainline	N/A	Unknown	NA	NA
200 NORTH BELNORD AVE	6/11/2025	6/11/2025 14:13	0.197		Lateral	N/A	Unknown	NA	NA
1800 EAST OLIVER ST	6/11/2025	6/11/2025 17:50	0.197		Mainline	N/A	Unknown	NA	NA
4300 ETHLAND AVE	6/11/2025	6/11/2025 16:39	0		Lateral	N/A	Unknown	NA	NA
5000 SAINT ALBANS WAY	6/11/2025	6/11/2025 16:52	0.0788		Lateral	N/A	Unknown	NA	NA
5600 NEWBURY ST	6/11/2025	6/11/2025 17:40	0.1182		Mainline and Lateral	N/A	Unknown	NA	NA
4400 ROLAND AVE	6/11/2025	6/11/2025 19:33	0.0788		Lateral	N/A	Unknown	NA	NA
3000 GWYNNNS FALLS PKWY	6/11/2025	6/11/2025 22:00	0		Mainline	N/A	Unknown	NA	NA
300 NORTH HILTON ST	6/12/2025	6/12/2025 12:19	0		Mainline	N/A	Unknown	NA	NA
1200 GITTINGS AVE	6/12/2025	6/12/2025 12:59	0		Lateral	N/A	Unknown	NA	NA
1500 LOCHWOOD RD	6/12/2025	6/12/2025 13:35	0		Lateral	N/A	Unknown	NA	NA
3800 ELKADER RD	6/12/2025	6/12/2025 14:43	0		Lateral	N/A	Unknown	NA	NA
6000 CHINQUAPIN PKWY	6/12/2025	6/12/2025 19:13	0		Lateral	N/A	Unknown	NA	NA
3900 BALFERN AVE	6/12/2025	6/12/2025 17:07	0		Lateral	N/A	Unknown	NA	NA
5500 MAYVIEW AVE	6/12/2025	6/12/2025 17:45	0	'05/27/2025, 05/29/2025	Lateral	N/A	Unknown	NA	NA
1200 CEDARCROFT RD	6/12/2025	6/12/2025 22:05	0		Lateral	N/A	Unknown	NA	NA
1600 SEXTON ST	6/12/2025	6/13/2025 9:39	0	'07/23/2022	Lateral	N/A	Unknown	NA	NA
2800 NORTH HOWARD ST	6/13/2025	6/13/2025 9:39	0		Mainline	N/A	Unknown	NA	NA
3800 DERBY MANOR DR	6/13/2025	6/13/2025 9:43	0		Lateral	N/A	Unknown	NA	NA
2900 EAST STRATHMORE AVE	6/13/2025	6/13/2025 9:57	0	'06/09/2025	Lateral	N/A	Unknown	NA	NA
300 SOUTH STRICKER ST	6/13/2025	6/13/2025 9:23	0	'05/20/2025, 05/29/2025, 06/04/2025, 06/06/2025, 06/11/2025	Lateral	N/A	Unknown	NA	NA
2300 AISQUITH ST	6/13/2025	6/13/2025 11:11	0		Lateral	N/A	Unknown	NA	NA
3300 SEQUOIA AVE	6/13/2025	6/13/2025 12:23	0		Mainline and Lateral	N/A	Unknown	NA	NA
3300 ORLANDO AVE	6/13/2025	6/13/2025 14:12	0		Lateral	N/A	Unknown	NA	NA
1400 LIMIT AVE	6/13/2025	6/13/2025 17:59	0		Lateral	N/A	Unknown	NA	NA
5600 CARTER AVE	6/13/2025	6/13/2025 14:58	0	'06/11/2025	Lateral	N/A	Unknown	NA	NA
800 EAST 35TH ST	6/13/2025	6/13/2025 17:09	0		Mainline	N/A	Unknown	NA	NA
2200 EAST FAIRMOUNT AVE	6/13/2025	6/13/2025 18:17	0		Lateral	N/A	Unknown	NA	NA
2100 WHISTLER AVE	6/14/2025	6/14/2025 10:39	0.3152		Lateral	N/A	Unknown	NA	NA
4100 WESTVIEW RD	6/14/2025	6/14/2025 12:22	0		Lateral	N/A	Unknown	NA	NA
3800 ELKADER RD	6/14/2025	6/14/2025 12:19	0	'06/12/2025	Lateral	N/A	Unknown	NA	NA
5000 HARFORD RD	6/14/2025	6/14/2025 14:01	0	'06/03/2025	Lateral	N/A	Unknown	NA	NA
3500 NORTH CALVERT ST	6/14/2025	6/14/2025 16:34	0		Lateral	N/A	Unknown	NA	NA
500 EAST 43RD ST	6/14/2025	6/14/2025 17:43	0		Lateral	N/A	Unknown	NA	NA
100 NORTH PATTERSON PARK AVE	6/14/2025	6/15/2025 8:51	0.1576		Lateral	N/A	Unknown	NA	NA
3600 AILSA AVE	6/15/2025	6/15/2025 13:12	0.0788		Lateral	N/A	Unknown	NA	NA
1200 CEDARCROFT RD	6/15/2025	6/15/2025 19:18	0.0788	'06/12/2025	Lateral	N/A	Unknown	NA	NA
400 WINGATE RD	6/15/2025	6/15/2025 18:13	0.1182		Lateral	N/A	Unknown	NA	NA
1600 WADSWORTH WAY	6/16/2025	6/16/2025 11:57	0.2758		Lateral	N/A	Unknown	NA	NA
3700 KESWICK RD	6/16/2025	6/16/2025 14:25	0.4334		Mainline and Lateral	N/A	Unknown	NA	NA
1100 WHATCOAT ST	6/16/2025	6/17/2025 10:54	0.6698		Lateral	N/A	Unknown	NA	NA
4800 MELBOURNE RD	6/16/2025	6/17/2025 9:35	0.591		Mainline	N/A	Unknown	NA	NA

Block Name	Date Reported	Response Date and Time	24 Hour Rain Event in Prior 48 Hours	Dates of Other Building Backups (within prior 36 months)	Cause	If Unknown, Efforts to Identify	Estimated Volume Released Into the Building	Claim Filed	Status of Claim (if applicable)
5500 MAYVIEW AVE	6/16/2025	6/16/2025 19:10	0.591	'05/27/2025, 05/29/2025, 06/12/2025	Lateral	N/A	Unknown	NA	NA
4900 BOWLAND AVE	6/16/2025	6/16/2025 19:35	0.7485		Mainline and Lateral	N/A	Unknown	NA	NA
6500 SEFTON AVE	6/16/2025	6/17/2025 9:34	0.8668		Mainline and Lateral	N/A	Unknown	NA	NA
3500 EDGEWOOD RD	6/17/2025	6/17/2025 9:20	0.8668		Mainline and Lateral	N/A	Unknown	NA	NA
2200 EAST FAIRMOUNT AVE	6/17/2025	6/17/2025 10:57	0.9456		Mainline and Lateral	N/A	Unknown	NA	NA
6800 CROSS COUNTRY BLVD	6/17/2025	6/17/2025 14:45	0.7092		Mainline and Lateral	N/A	Unknown	NA	NA
1200 GITTINGS AVE	6/17/2025	6/17/2025 15:19	0.8668		Mainline and Lateral	N/A	Unknown	NA	NA
900 NORTH BRADFORD ST	6/17/2025	6/17/2025 18:24	0.9456		Mainline	N/A	Unknown	NA	NA
3800 DOLFIELD AVE	6/17/2025	6/17/2025 18:32	0.7092		Lateral	N/A	Unknown	NA	NA
1500 WADSWORTH WAY	6/17/2025	6/17/2025 20:21	0.8668		Lateral	N/A	Unknown	NA	NA
2900 GUILFORD AVE	6/18/2025	6/18/2025 9:03	0.8667	'05/30/2025	Mainline and Lateral	N/A	Unknown	NA	NA
3700 KIMBLE RD	6/18/2025	6/18/2025 9:26	0.8667		Mainline and Lateral	N/A	Unknown	NA	NA
300 GITTINGS AVE	6/18/2025	6/18/2025 12:49	0.6302		Mainline and Lateral	N/A	Unknown	NA	NA
300 SOUTH STRICKER ST	6/18/2025	6/18/2025 14:38	0.5516	'05/20/2025, 05/29/2025, 06/04/2025, 06/06/2025, 06/11/2025, 06/13/2025	Mainline and Lateral	N/A	Unknown	NA	NA
2900 HAVERFORD RD	6/18/2025	6/18/2025 12:58	0.5122		Mainline and Lateral	N/A	Unknown	NA	NA
3100 HAMILTON AVE	6/18/2025	6/18/2025 17:06	0.9062		Mainline and Lateral	N/A	Unknown	NA	NA
2300 ROBB ST	6/18/2025	6/18/2025 20:52	0.5909		Mainline and Lateral	N/A	Unknown	NA	NA
6200 BLACKSTONE AVE	6/18/2025	6/19/2025 11:25	1.4969		Mainline and Lateral	N/A	Unknown	NA	NA
2100 MOUNT HOLLY ST	6/19/2025	6/19/2025 10:05	0.6696		Mainline and Lateral	N/A	Unknown	NA	NA
3700 RIDGECROFT RD	6/19/2025	6/19/2025 9:29	1.0244		Mainline and Lateral	N/A	Unknown	NA	NA
4600 CHATFORD AVE	6/19/2025	6/19/2025 11:42	0.7092		Mainline	N/A	Unknown	NA	NA
6000 EUNICE AVE	6/19/2025	6/19/2025 12:40	1.0244		Lateral	N/A	Unknown	NA	NA
3400 COPLEY RD	6/19/2025	6/19/2025 12:49	1.4969	'04/28/2025, 05/31/2025	Mainline and Lateral	N/A	Unknown	NA	NA
1900 NORTH FOREST PARK AVE	6/19/2025	6/19/2025 14:00	0.6696	'10/22/2024, 05/13/2025	Mainline and Lateral	N/A	Unknown	NA	NA
2500 EDMONDSON AVE	6/19/2025	6/19/2025 16:24	0.591		Mainline and Lateral	N/A	Unknown	NA	NA
3900 BARTWOOD RD	6/19/2025	6/19/2025 17:32	1.4969		Mainline and Lateral	N/A	Unknown	NA	NA
4600 MARY AVE	6/20/2025	6/20/2025 11:04	0.3546		Lateral	N/A	Unknown	NA	NA
5700 ERDMAN AVE	6/20/2025	6/20/2025 12:26	0.5121		Mainline	N/A	Unknown	NA	NA
6700 WESTBROOK RD	6/20/2025	6/20/2025 13:51	0.8271		Mainline and Lateral	N/A	Unknown	NA	NA
3800 HILLSDALE RD	6/20/2025	6/20/2025 14:53	0.8271		Mainline and Lateral	N/A	Unknown	NA	NA
400 POPLAR GROVE ST	6/20/2025	6/20/2025 15:04	0.7088	'05/15/2025	Mainline and Lateral	N/A	Unknown	NA	NA
5100 NORTH FRANKLINTOWN RD	6/20/2025	6/20/2025 15:18	0.3939		Lateral	N/A	Unknown	NA	NA
600 VENABLE AVE	6/20/2025	6/20/2025 17:13	0.1969		Lateral	N/A	Unknown	NA	NA
3800 OLD FREDERICK RD	6/20/2025	6/20/2025 21:18	0.7088		Mainline	N/A	Unknown	NA	NA
4600 PARKWOOD AVE	6/20/2025	6/20/2025 21:07	0.512		Mainline and Lateral	N/A	Unknown	NA	NA
2000 WEST LEXINGTON ST	6/21/2025	6/21/2025 12:40	0.5908		Mainline	N/A	Unknown	NA	NA
0 SOUTH LINWOOD AVE	6/21/2025	6/21/2025 13:07	0.709		Mainline	N/A	Unknown	NA	NA
1500 MCCULLOH ST	6/21/2025	6/21/2025 14:48	0.709		Mainline and Lateral	N/A	Unknown	NA	NA
1000 COOKS LN	6/21/2025	6/21/2025 18:24	0.3939		Lateral	N/A	Unknown	NA	NA
3000 BEVERLY RD	6/21/2025	6/21/2025 17:19	0.3546		Lateral	N/A	Unknown	NA	NA
2700 WOODSDALE AVE	6/21/2025	6/21/2025 17:38	0.2758	'06/02/2025	Lateral	N/A	Unknown	NA	NA
200 PRESIDENT ST	6/21/2025	6/21/2025 19:09	0	'06/07/2025	Mainline and Lateral	N/A	Unknown	NA	NA

Block Name	Date Reported	Response Date and Time	24 Hour Rain Event in Prior 48 Hours	Dates of Other Building Backups (within prior 36 months)	Cause	If Unknown, Efforts to Identify	Estimated Volume Released Into the Building	Claim Filed	Status of Claim (if applicable)
3600 BROOKLYN AVE	6/21/2025	6/21/2025 20:25	0		Lateral	N/A	Unknown	NA	NA
0 NORTH MORLEY ST	6/21/2025	6/21/2025 21:34	0		Lateral	N/A	Unknown	NA	NA
5200 CEDONIA AVE	6/22/2025	6/22/2025 10:13	0		Lateral	N/A	Unknown	NA	NA
3000 NORMOUNT CT	6/22/2025	6/22/2025 9:57	0		Lateral	N/A	Unknown	NA	NA
600 SOUTH HANOVER ST	6/22/2025	6/22/2025 13:54	0		Lateral	N/A	Unknown	NA	NA
3600 DUDLEY AVE	6/22/2025	6/22/2025 15:44	0		Lateral	N/A	Unknown	NA	NA
5300 WESLEY AVE	6/22/2025	6/22/2025 14:14	0		Lateral	N/A	Unknown	NA	NA
4400 HAMILTON AVE	6/22/2025	6/22/2025 15:45	0		Lateral	N/A	Unknown	NA	NA
3700 FAIRHAVEN AVE	6/22/2025	6/22/2025 17:02	0		Mainline	N/A	Unknown	NA	NA
4800 WILERN AVE	6/22/2025	6/22/2025 18:18	0	'05/13/2025	Lateral	N/A	Unknown	NA	NA
5100 FRANKFORD AVE	6/22/2025	6/22/2025 20:17	0		Lateral	N/A	Unknown	NA	NA
1400 WOODALL ST	6/22/2025	6/22/2025 19:43	0		Lateral	N/A	Unknown	NA	NA
1300 LIMIT AVE	6/22/2025	6/22/2025 21:37	0		Lateral	N/A	Unknown	NA	NA
300 SOUTH STRICKER ST	6/23/2025	6/23/2025 9:29	0	'05/20/2025, 05/29/2025, 06/04/2025, 06/06/2025, 06/11/2025, 06/13/2025, 06/18/2025	Mainline and Lateral	N/A	Unknown	NA	NA
2000 DIVISION ST	6/23/2025	6/23/2025 9:04	0		Lateral	N/A	Unknown	NA	NA
5200 IVANHOE AVE	6/23/2025	6/23/2025 10:39	0		Lateral	N/A	Unknown	NA	NA
1300 CEDARCROFT RD	6/23/2025	6/23/2025 22:45	0	'04/14/2025	Lateral	N/A	Unknown	NA	NA
6300 GREEN MEADOW PKWY	6/23/2025	6/23/2025 18:44	0		Lateral	N/A	Unknown	NA	NA
2200 DEERFERN CRES	6/23/2025	6/23/2025 21:34	0	'05/28/2025	Lateral	N/A	Unknown	NA	NA
1500 WINSTON AVE	6/24/2025	6/24/2025 10:13	0		Lateral	N/A	Unknown	NA	NA
3700 OAKMONT AVE	6/24/2025	6/24/2025 9:02	0		Lateral	N/A	Unknown	NA	NA
4800 BELLE AVE	6/24/2025	6/24/2025 9:30	0		Mainline and Lateral	N/A	Unknown	NA	NA
3300 RAVENWOOD AVE	6/24/2025	6/24/2025 10:10	0		Lateral	N/A	Unknown	NA	NA
4300 KENNISON AVE	6/24/2025	6/24/2025 9:22	0		Lateral	N/A	Unknown	NA	NA
500 DENISON ST	6/24/2025	6/24/2025 9:56	0		Mainline	N/A	Unknown	NA	NA
0 SOUTH WASHINGTON ST	6/24/2025	6/24/2025 10:45	0		Lateral	N/A	Unknown	NA	NA
2000 MCCULLOH ST	6/24/2025	6/24/2025 21:47	0		Mainline	N/A	Unknown	NA	NA
4000 KATHLAND AVE	6/24/2025	6/24/2025 19:39	0		Mainline and Lateral	N/A	Unknown	NA	NA
6000 GLENOAK AVE	6/24/2025	6/24/2025 19:18	0		Mainline and Lateral	N/A	Unknown	NA	NA
5200 KELWAY RD	6/24/2025	6/24/2025 22:09	0		Lateral	N/A	Unknown	NA	NA
300 SOUTH STRICKER ST	6/25/2025	6/25/2025 9:31	0	'05/20/2025, 05/29/2025, 06/04/2025, 06/06/2025, 06/11/2025, 06/13/2025, 06/18/2025, 06/23/2025	Lateral	N/A	Unknown	NA	NA
2000 DIVISION ST	6/25/2025	6/25/2025 14:03	0	'06/23/2025	Lateral	N/A	Unknown	NA	NA
1100 WHITELOCK ST	6/25/2025	6/25/2025 14:16	0		Lateral	N/A	Unknown	NA	NA
3000 BEVERLY RD	6/25/2025	6/25/2025 10:33	0		Lateral	N/A	Unknown	NA	NA
1200 HAVERHILL RD	6/25/2025	6/25/2025 11:34	0		Lateral	N/A	Unknown	NA	NA
3800 GELSTON DR	6/25/2025	6/25/2025 12:17	0		Lateral	N/A	Unknown	NA	NA
3700 WOODRIDGE RD	6/25/2025	6/25/2025 11:54	0		Lateral	N/A	Unknown	NA	NA
900 NORTH HILL RD	6/25/2025	6/25/2025 14:13	0		Lateral	N/A	Unknown	NA	NA
600 SOUTH HANOVER ST	6/25/2025	6/25/2025 15:16	0		Mainline	N/A	Unknown	NA	NA
4600 PARKWOOD AVE	6/25/2025	6/25/2025 18:37	0	'06/20/2025	Lateral	N/A	Unknown	NA	NA

Block Name	Date Reported	Response Date and Time	24 Hour Rain Event in Prior 48 Hours	Dates of Other Building Backups (within prior 36 months)	Cause	If Unknown, Efforts to Identify	Estimated Volume Released Into the Building	Claim Filed	Status of Claim (if applicable)
5200 EDMONDSON AVE	6/25/2025	6/25/2025 19:48	0		Lateral	N/A	Unknown	NA	NA
600 SOUTH HANOVER ST	6/25/2025	6/25/2025 21:16	0		Mainline and Lateral	N/A	Unknown	NA	NA
4500 LIBERTY HEIGHTS AVE	6/25/2025	6/25/2025 22:05	0		Mainline and Lateral	N/A	Unknown	NA	NA
2000 DIVISION ST	6/26/2025	6/26/2025 9:47	0	'06/23/2025, 06/25/2025	Lateral	N/A	Unknown	NA	NA
300 NORTH PULASKI ST	6/26/2025	6/26/2025 12:21	0		Mainline	N/A	Unknown	NA	NA
300 SOUTH STRICKER ST	6/26/2025	6/26/2025 13:14	0	'05/20/2025, 05/29/2025, 06/04/2025, 06/06/2025, 06/11/2025, 06/13/2025, 06/18/2025, 06/23/2025, 06/25/2025	Lateral	N/A	Unknown	NA	NA
100 WEST LEE ST	6/26/2025	6/26/2025 13:20	0		Lateral	N/A	Unknown	NA	NA
3000 WAYNE AVE	6/26/2025	6/26/2025 21:58	0		Lateral	N/A	Unknown	NA	NA
800 BELGIAN AVE	6/26/2025	6/26/2025 19:45	0		Lateral	N/A	Unknown	NA	NA
1700 LYDONLEA WAY	6/26/2025	6/26/2025 22:15	0		Lateral	N/A	Unknown	NA	NA
6500 BRIGHTON AVE	6/27/2025	6/27/2025 13:31	0		Lateral	N/A	Unknown	NA	NA
5500 BUCKNELL RD	6/27/2025	6/30/2025 6:16	0		Lateral	N/A	Unknown	NA	NA
3300 WEST CATON AVE	6/27/2025	6/27/2025 14:42	0.0394		Lateral	N/A	Unknown	NA	NA
4400 PEN LUCY RD	6/27/2025	6/27/2025 14:57	0.0788		Lateral	N/A	Unknown	NA	NA
5900 KAVON AVE	6/27/2025	6/27/2025 17:53	0		Mainline and Lateral	N/A	Unknown	NA	NA
5400 SAINT ALBANS WAY	6/28/2025	6/28/2025 11:57	0		Mainline and Lateral	N/A	Unknown	NA	NA
1500 CHARLOTTE AVE	6/28/2025	6/28/2025 12:03	0.0394		Mainline and Lateral	N/A	Unknown	NA	NA
700 TOLNA ST	6/28/2025	6/28/2025 14:01	0.0394		Mainline and Lateral	N/A	Unknown	NA	NA
100 NORTH PATTERSON PARK AVE	6/28/2025	6/28/2025 15:09	0.0788	'06/14/2025	Mainline and Lateral	N/A	Unknown	NA	NA
3200 GUILFORD AVE	6/28/2025	6/28/2025 16:27	0		Lateral	N/A	Unknown	NA	NA
2600 HARFORD RD	6/28/2025	6/28/2025 18:00	0		Mainline and Lateral	N/A	Unknown	NA	NA
2100 WESTERN RUN DR	6/28/2025	6/28/2025 23:57	0.0394		Lateral	N/A	Unknown	NA	NA
0 NORTH HOWARD ST	6/29/2025	6/29/2025 8:39	0		Mainline	N/A	Unknown	NA	NA
1200 EAST COLD SPRING LN	6/29/2025	6/29/2025 13:33	0		Lateral	N/A	Unknown	NA	NA
4200 WESTVIEW RD	6/29/2025	6/29/2025 14:17	0		Lateral	N/A	Unknown	NA	NA
4600 RENWICK AVE	6/30/2025	6/30/2025 9:33	0.0788		Lateral	N/A	Unknown	NA	NA
0 NORTH HOWARD ST	6/30/2025	6/30/2025 8:24	0.197	'06/29/2025	Mainline	N/A	Unknown	NA	NA
2000 DIVISION ST	6/30/2025	6/30/2025 9:22	0	'06/23/2025, 06/25/2025, 06/26/2025	Lateral	N/A	Unknown	NA	NA
5900 NORTHWOOD DR	6/30/2025	6/30/2025 11:54	0		Lateral	N/A	Unknown	NA	NA
300 SOUTH STRICKER ST	6/30/2025	6/30/2025 11:27	0	'05/20/2025, 05/29/2025, 06/04/2025, 06/06/2025, 06/11/2025, 06/13/2025, 06/18/2025, 06/23/2025, 06/25/2025, 06/26/2025	Mainline and Lateral	N/A	Unknown	NA	NA
7000 SURREY DR	6/30/2025	6/30/2025 11:40	0		Lateral	N/A	Unknown	NA	NA
5500 ALHAMBRA AVE	6/30/2025	6/30/2025 12:42	0		Lateral	N/A	Unknown	NA	NA
6000 FALKIRK RD	6/30/2025	6/30/2025 13:53	0		Lateral	N/A	Unknown	NA	NA
4100 MARY AVE	6/30/2025	6/30/2025 13:44	0		Lateral	N/A	Unknown	NA	NA
3300 ROSEKEMP AVE	6/30/2025	6/30/2025 17:08	0		Mainline	N/A	Unknown	NA	NA
1200 EAST COLD SPRING LN	6/30/2025	6/30/2025 17:54	0	'06/29/2025	Lateral	N/A	Unknown	NA	NA

Block Name	Date Reported	Response Date and Time	24 Hour Rain Event in Prior 48 Hours	Dates of Other Building Backups (within prior 36 months)	Cause	If Unknown, Efforts to Identify	Estimated Volume Released Into the Building	Claim Filed	Status of Claim (if applicable)
200 BOLTON PL	6/30/2025	6/30/2025 16:36	0.197		Mainline	N/A	Unknown	NA	NA
2300 FOSTER AVE	6/30/2025	6/30/2025 19:49	0.197		Mainline	N/A	Unknown	NA	NA
3000 WEAVER AVE	6/30/2025	6/30/2025 20:30	0		Lateral	N/A	Unknown	NA	NA
3700 WEST BAY AVE	6/30/2025	6/30/2025 21:19	0.197		Mainline and Lateral	N/A	Unknown	NA	NA
1300 LIMIT AVE	6/30/2025	6/30/2025 23:32	0		Lateral	N/A	Unknown	NA	NA
6100 RIDGEVIEW AVE	6/7/2022	6/7/2022 14:29	0		Mainline	N/A	Unknown	NA	NA
5100 CRAIG AVE	6/16/2022	6/16/2022 12:32	0.0394		Lateral	N/A	Unknown	NA	NA
5300 SAINT ALBANS WAY	6/17/2022	6/17/2022 14:17	0		Mainline and Lateral	N/A	Unknown	NA	NA
6100 EASTERN PKWY	7/11/2022	7/11/2022 20:30	0		Mainline	N/A	Unknown	NA	NA
5100 CRAIG AVE	7/18/2022	7/18/2022 18:26	1.2603	'06/16/2022	Lateral	N/A	Unknown	NA	NA
300 SOUTH CATHERINE ST	7/18/2022	7/18/2022 18:00	0.3152		Mainline	N/A	Unknown	NA	NA
1600 SEXTON ST	7/23/2022	7/23/2022 11:42	0		Lateral	N/A	Unknown	NA	NA
400 NORTH KENWOOD AVE	7/26/2022	7/26/2022 15:33	0		Mainline	N/A	Unknown	NA	NA
700 SOUTH LINWOOD AVE	7/29/2022	7/29/2022 17:47	0		Lateral	N/A	Unknown	NA	NA
2100 CALLOW AVE	8/8/2022	8/8/2022 21:51	0		Mainline	N/A	Unknown	NA	NA
2100 CALLOW AVE	8/8/2022	8/8/2022 21:53	0		Mainline	N/A	Unknown	NA	NA
2800 LAKE AVE	8/22/2022	8/22/2022 20:05	0.394		Lateral	N/A	Unknown	NA	NA
6000 FALKIRK RD	9/30/2022	9/30/2022 11:11	0		Mainline	N/A	Unknown	NA	NA
6000 FALKIRK RD	10/2/2022	10/2/2022 10:20	0.709	'09/30/2022	Mainline	N/A	Unknown	NA	NA
200 WENDOVER RD	10/12/2022	10/12/2022 13:02	0		Lateral	N/A	Unknown	NA	NA
6000 FALKIRK RD	10/12/2022	10/12/2022 17:56	0	'09/30/2022, 10/02/2022	Lateral	N/A	Unknown	NA	NA
5700 THE ALAMEDA	10/15/2022	10/15/2022 19:02	0.1182		Mainline and Lateral	N/A	Unknown	NA	NA
1800 BANK ST	10/15/2022	10/15/2022 21:40	0.0788		Mainline	N/A	Unknown	NA	NA
1200 WALKER AVE	11/3/2022	11/3/2022 19:06	0		Lateral	N/A	Unknown	NA	NA
2600 MARBOURNE AVE	11/4/2022	11/4/2022 11:34	0		Mainline	N/A	Unknown	NA	NA
900 OLDHAM ST	11/6/2022	11/6/2022 19:03	0.0394		Mainline	N/A	Unknown	NA	NA
1100 SAINT PAUL ST	11/7/2022	11/7/2022 13:06	0.0788		Mainline	N/A	Unknown	NA	NA
3000 BELAIR RD	11/16/2022	11/16/2022 11:04	1.0637		Mainline	N/A	Unknown	NA	NA
2900 BELAIR RD	11/19/2022	11/19/2022 14:11	0		Mainline	N/A	Unknown	NA	NA
5100 CRAIG AVE	11/25/2022	11/25/2022 12:30	0.0394	'06/16/2022, 07/18/2022	Lateral	N/A	Unknown	NA	NA
100 REEDBIRD AVE	12/5/2022	12/5/2022 14:50	0		Mainline	N/A	Unknown	NA	NA
5700 THE ALAMEDA	12/10/2022	12/10/2022 10:21	0		Mainline and Lateral	N/A	Unknown	NA	NA
1200 WHITELOCK ST	12/20/2022	12/20/2022 16:52	0		Lateral	N/A	Unknown	NA	NA
5100 CRAIG AVE	12/21/2022	12/21/2022 19:43	0	'06/16/2022, 07/18/2022, 11/25/2022	Lateral	N/A	Unknown	NA	NA
1400 KUPER ST	12/28/2022	12/28/2022 22:44	0		Mainline	N/A	Unknown	NA	NA
1300 SHERWOOD AVE	1/7/2023	1/8/2023 10:13	0		Mainline	N/A	Unknown	NA	NA
3200 CLARKS LN	1/9/2023	1/9/2023 12:19	0		Mainline	N/A	Unknown	NA	NA
3800 CALLAWAY AVE	1/18/2023	1/18/2023 15:12	0		Lateral	N/A	Unknown	NA	NA
3100 MILFORD AVE	1/24/2023	1/24/2023 18:23	0.4334		Mainline and Lateral	N/A	Unknown	NA	NA
1900 JEFFERSON ST	2/3/2023	2/3/2023 11:36	0		Mainline	N/A	Unknown	NA	NA
2200 WEST LEXINGTON ST	2/12/2023	2/12/2023 17:19	0.2364		Mainline	N/A	Unknown	NA	NA
1200 EAST 43RD ST	2/17/2023	2/17/2023 16:41	1.1426		Mainline	N/A	Unknown	NA	NA
5600 PURDUE AVE	2/17/2023	2/17/2023 19:51	1.1426		Lateral	N/A	Unknown	NA	NA
2800 SOUTHERN AVE	3/4/2023	3/4/2023 9:19	0.8273		Mainline	N/A	Unknown	NA	NA

Block Name	Date Reported	Response Date and Time	24 Hour Rain Event in Prior 48 Hours	Dates of Other Building Backups (within prior 36 months)	Cause	If Unknown, Efforts to Identify	Estimated Volume Released Into the Building	Claim Filed	Status of Claim (if applicable)
500 SOUTH HANOVER ST	3/4/2023	3/4/2023 13:55	0.6698		Lateral	N/A	Unknown	NA	NA
1500 NORTHGATE RD	3/6/2023	3/6/2023 20:35	0		Mainline and Lateral	N/A	Unknown	NA	NA
100 NORTH KENWOOD AVE	3/20/2023	3/20/2023 10:43	0		Mainline	N/A	Unknown	NA	NA
3800 LOCH RAVEN BLVD	3/26/2023	3/26/2023 19:25	0.2758		Lateral	N/A	Unknown	NA	NA
2900 HOLFORD RD	4/13/2023	4/13/2023 20:48	0		Mainline	N/A	Unknown	NA	NA
3800 KESWICK RD	5/4/2023	5/4/2023 17:10	0		Lateral	N/A	Unknown	NA	NA
5600 FORCE RD	6/4/2023	6/4/2023 22:15	0		Mainline and Lateral	N/A	Unknown	NA	NA
1300 LIMIT AVE	7/3/2023	7/3/2023 17:25	0.2364		Lateral	N/A	Unknown	NA	NA
200 NORTH LIBERTY ST	7/7/2023	7/7/2023 15:42	0		Mainline	N/A	Unknown	NA	NA
5300 HAMLET AVE	7/11/2023	7/11/2023 20:59	0		Lateral	N/A	Unknown	NA	NA
5900 BERKELEY AVE	8/17/2023	8/17/2023 12:57	0		Mainline	N/A	Unknown	NA	NA
2500 NORTH ELLAMONT ST	9/13/2023	9/13/2023 18:35	2.4812		Mainline and Lateral	N/A	Unknown	NA	NA
5900 YORK RD	9/13/2023	9/13/2023 18:27	3.6235		Mainline	N/A	Unknown	NA	NA
4600 HARCOURT RD	9/14/2023	9/15/2023 9:59	0.9059		Lateral	N/A	Unknown	NA	NA
4200 WICKFORD RD	9/21/2023	9/21/2023 19:32	0		Mainline	N/A	Unknown	NA	NA
3900 CLARINTH RD	10/13/2023	1/8/2024 11:43	0		Mainline	N/A	Unknown	NA	NA
3800 MILFORD AVE	11/1/2023	11/1/2023 19:51	0.0394		Mainline and Lateral	N/A	Unknown	NA	NA
2500 NORTH ELLAMONT ST	12/18/2023	12/18/2023 2:45	2.0092	'09/13/2023	Mainline	N/A	Unknown	NA	NA
3600 WABASH AVE	12/18/2023	12/18/2023 8:51	2.2455		Mainline and Lateral	N/A	Unknown	NA	NA
1100 EAST NORTHERN PKWY	12/18/2023	12/18/2023 14:08	2.7973		Mainline	N/A	Unknown	NA	NA
3200 ROSALIE AVE	12/19/2023	12/19/2023 18:13	2.7973		Mainline	N/A	Unknown	NA	NA
2800 MAYFIELD AVE	1/12/2024	1/12/2024 10:04	0		Lateral	N/A	Unknown	NA	NA
3000 SAINT PAUL ST	1/18/2024	1/18/2024 11:01	0.0788		Mainline	N/A	Unknown	NA	NA
100 SOUTH AUGUSTA AVE	2/1/2024	2/1/2024 21:47	0		Lateral	N/A	Unknown	NA	NA
1900 HEATHFIELD RD	2/25/2024	2/25/2024 13:35	0.0394		Lateral	N/A	Unknown	NA	NA
800 WINANS WAY	3/11/2024	3/11/2024 11:51	1.1425		Lateral	N/A	Unknown	NA	NA
6800 BANK ST	3/27/2024	3/27/2024 20:23	0.4334		Lateral	N/A	Unknown	Yes	Closed
1200 NORTH CALHOUN ST	5/5/2024	5/5/2024 21:21	0.7879		Mainline	N/A	Unknown	NA	NA
0 BEECHDALE RD	6/18/2024	6/18/2024 17:32	0		Mainline and Lateral	N/A	Unknown	NA	NA
700 SOUTH DECKER AVE	7/6/2024	7/6/2024 17:18	0.0394		Lateral	N/A	Unknown	NA	NA
500 SOUTH MACON ST	7/10/2024	7/10/2024 21:09	0		Mainline	N/A	Unknown	NA	NA
200 WITHERSPOON RD	9/16/2024	9/16/2024 15:02	0		Lateral	N/A	Unknown	NA	NA
3100 NORTH CHARLES ST	10/21/2024	10/21/2024 12:31	0		Mainline and Lateral	N/A	Unknown	NA	NA
1900 NORTH FOREST PARK AVE	10/22/2024	10/22/2024 14:17	0		Lateral	N/A	Unknown	NA	NA
400 WINGATE RD	10/27/2024	10/27/2024 17:58	0		Lateral	N/A	Unknown	NA	NA
300 EAST 33RD ST	10/29/2024	10/29/2024 19:24	0		Lateral	N/A	Unknown	NA	NA
4500 FURLEY AVE	12/2/2024	12/2/2024 12:10	0		Mainline	N/A	Unknown	Yes	Closed
1500 WINSTON AVE	12/4/2024	12/4/2024 10:05	0		Lateral	N/A	Unknown	Yes	Closed
3700 WEST STRATHMORE AVE	12/24/2024	12/24/2024 12:40	0		Mainline	N/A	Unknown	NA	NA
4300 SAINT PAUL ST	12/31/2024	12/31/2024 16:57	0.0394		Lateral	N/A	Unknown	Yes	Closed
2300 HARLEM AVE	1/1/2025	1/1/2025 17:14	0.197		Mainline and Lateral	N/A	Unknown	Yes	Closed
1200 WALKER AVE	1/19/2025	1/19/2025 11:34	0		Lateral	N/A	Unknown	NA	NA
3900 WEST MULBERRY ST	2/1/2025	2/3/2025 10:35	0.4728		Mainline and Lateral	N/A	Unknown	NA	NA
3500 HOLFORD RD	2/9/2025	2/9/2025 16:28	0.0788		Mainline and Lateral	N/A	Unknown	NA	NA
600 WINANS WAY	2/16/2025	2/16/2025 13:43	0.8274		Lateral	N/A	Unknown	Yes	Closed

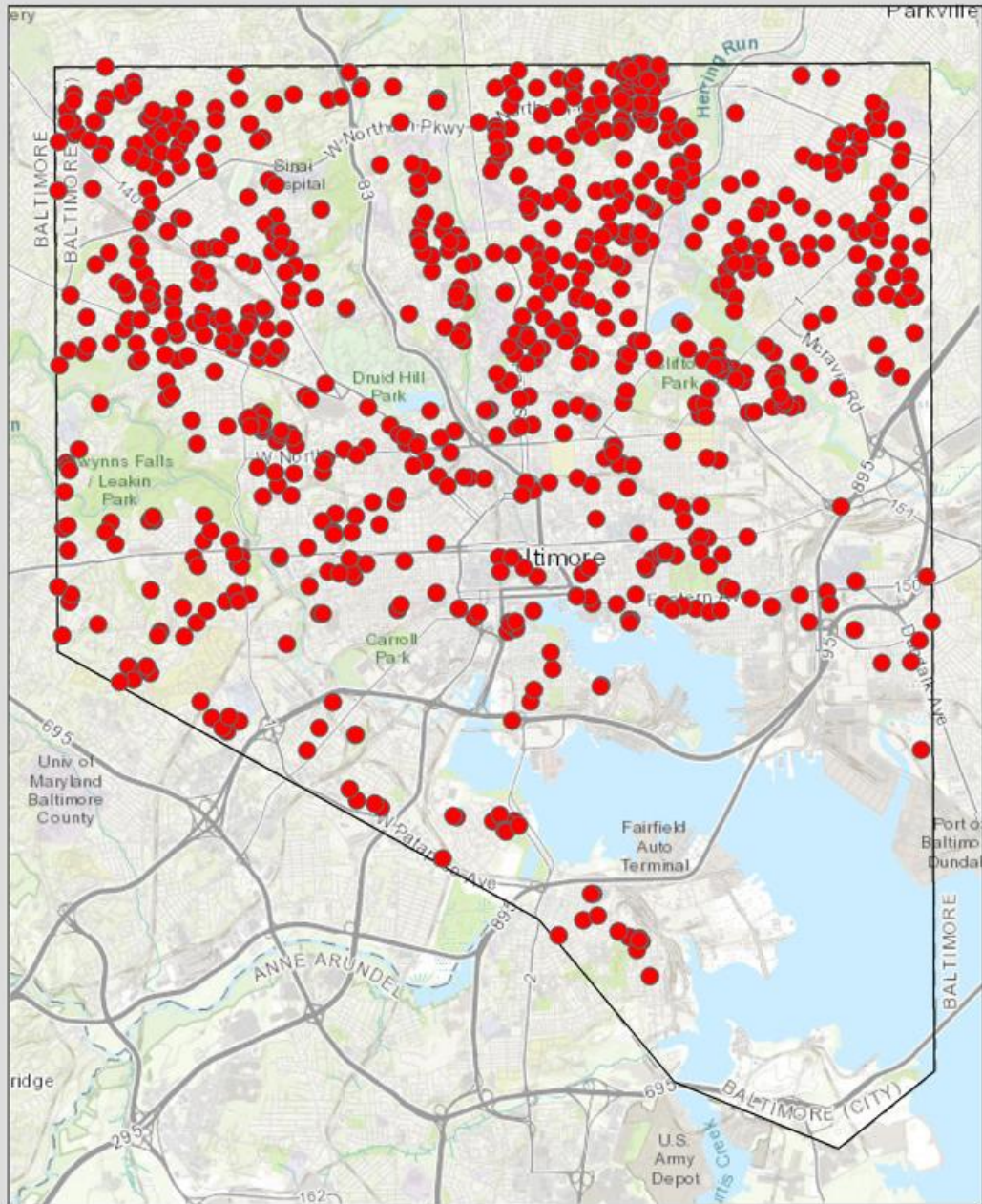
Block Name	Date Reported	Response Date and Time	24 Hour Rain Event in Prior 48 Hours	Dates of Other Building Backups (within prior 36 months)	Cause	If Unknown, Efforts to Identify	Estimated Volume Released Into the Building	Claim Filed	Status of Claim (if applicable)
<i>2300 NORTH ELLAMONT ST</i>	<i>2/18/2025</i>	<i>2/18/2025 9:41</i>	<i>0.5121</i>		<i>Mainline</i>	<i>N/A</i>	<i>Unknown</i>	<i>Yes</i>	<i>Closed</i>
2200 MADISON AVE	3/8/2025	3/8/2025 12:58	0		Mainline	N/A	Unknown	Yes	Closed

**Previously reported Building Backups are formatted in grey italicized text and current calendar quarter Building Backups are formatted in plain black font.*

Attachment 4 - Map of Reported Building Backups During the Calendar Quarter

Department of Public Works - Office of Asset Management

Building Backup Locations for 2nd Quarter 2025



DPW City of Baltimore DPW | Office of Asset Management | Data Management Division | 200 Holliday Street, Baltimore MD, 21202 | Map Created: 07/08/2025

Attachment 5 - SDUO

SDUO# ³	Date Occurrence Recorded	Location	Zip Code	Date of 5-day Report	Water Body Affected	Source Investigation Measures	Planned Future Work	Resolution ⁴ Date ⁵	Duration (days)	Estimated Volume ⁶ (gallons)
23JF08	06/07/23	3505 Seven Mile Ln	21208		Western Run	Property's sewer is connected to the clean water drain and storm pipe. LOC sent 6/8. Unable to be delivered. Sent new LOC via 1st class mail 8/13. Send LOC via first class/certified 9/18. Sent to DHCD for assistance. DHCD is pursuing legal action to stop the discharge. Judgement in favor of city. Water was turned off on the property and resident ordered to vacate. Pipe to be repaired.	Verfiy abatement when work is complete	Ongoing	755	282,672
	11/20/2024	2800 Glen Ave 21215	21215		Jones Falls	Sewage entering storm pipe through a clear water connection. Sewage discharge no longer active and present in the storm drain pipe. Abated	Abated	6/26/2025	218	15,696
	11/20/2024	2900 Glen Ave 21215	21215		Jones Falls	Sewage entering storm pipe through a seep in the pipe joint.	Investigation ongoing to locate source.	Ongoing	223	29,612

³ For any SDUO confirmed as originating from the collection system, footnote the SDUO with the date the written SSO report was submitted to MDE.

⁴ For sites that have not yet been resolved, "Estimated Volume (Gal)" is readjusted each quarter to reflect the elapse of time and any recent field information (flow, NH3, TKN) that may have been collected for a given site.

⁵ For all active sites the City ultimately plans to calculate flows using TKN – per guidelines for the approved protocol by EPA; flows calculated utilizing TKN or Ammonia concentrations.

⁶ Volume is calculated based on the SDUO Quantification Protocol dated November 12, 2010, and submitted by the City to the U.S. EPA on November 18, 2010.

Modified Consent Decree
Calendar Quarterly Report

SDUO# ³	Date Occurrence Recorded	Location	Zip Code	Date of 5-day Report	Water Body Affected	Source Investigation Measures	Planned Future Work	Resolution ⁴ Date ⁵	Duration (days)	Estimated Volume ⁶ (gallons)
	12/04/24	102 Cotswold Rd 21210	21210	12/5/2024	Jones Falls	Sewage entering storm pipe due to a choked and broken lateral house connection. DPW made repairs to lateral. Additional sewage entering clearwater pipe on private side. Property owner notified to make repairs. Notice for correction to be sent. Property owner hired a plumber to investigate further and make repairs. Repair work scheduled for 7/10	Verify abatement when work is complete	Ongoing	209	300,960
24JF04	1/14/2025	Broadmoor Rd 21212	21212		Jones Falls	Sewage enter storm drain from unknown source. Storm pipe to be cleaned for CCTV inspection.	Investigation ongoing to locate source.	Ongoing	168	1,209,600
24JF05	3/13/2025	3615 W Forest Park Ave 21216	21216		Gwynns Falls	Sewage entering storm drain from unknown source. Dye testing being performed.	Repairs Complete Abated	Abated	71	5,100
24JF06	3/13/2025	4007 Fernhill Ave 21216	21216		Gwynns Falls	Sewage entering storm drain from unknown source. Dye testing being performed.	Investigation ongoing	Ongoing	110	7,920
	4/15/2025	3303 Chelsey Ave	21234		Back River	Sewage enter storm drain from unknown source. DPW made repairs to the lateral. Abated.	Repairs complete. Abated	Abated	35	5,040

Modified Consent Decree
 Calendar Quarterly Report

SDUO# ³	Date Occurrence Recorded	Location	Zip Code	Date of 5-day Report	Water Body Affected	Source Investigation Measures	Planned Future Work	Resolution ⁴ Date ⁵	Duration (days)	Estimated Volume ⁶ (gallons)
	5/2/2025	Penhurst Ave & Granada Ave	21215		Gwynns Falls	Sewage enter storm drain from unknown source. Notice of Concern sent to property owner 5/7. Investigation ongoing.	Investigation ongoing	on-going	60	4,320
	6/11/2025	3700 Toone St	6/11/2025		Harbor	Sewage enter storm drain from unknown source. Notice of Correction sent to property owner 6/12.	Verify abatement when work is complete	on-going	20	14,400
24JF06										